

APPENDIX A - ALL LAND PATENTS ISSUED IN HEBRON TOWNSHIP, ILLINOIS

Patentee Name	State/County	Issue Date	Land Office	Pat. #	Serial #	Sec #, Acres
ADAMS, JOHN	IL McHenry	5/20/1841	Chicago	5499	IL0810__353	7 80
ADSIT, JAMES M	IL McHenry	6/1/1845	Chicago	14837	IL1000__070	25 40
ADSIT, JAMES M	IL McHenry	3/1/1848	Chicago	23739	IL1170__428	12 80
ADSIT, JAMES M	IL McHenry	2/1/1848	Chicago	23956	IL1180__119	5 240
ADSIT, JAMES M	IL McHenry	2/1/1848	Chicago	24148	IL1180__277	4 40.
ADSIT, JAMES M	IL McHenry	2/1/1848	Chicago	24204	IL1180__327	15 80
ADSIT, JAMES M	IL McHenry	2/1/1848	Chicago	24205	IL1180__328	21 80
ADSIT, JAMES M	IL McHenry	2/1/1848	Chicago	24214	IL1180__335	10 40
ADSIT, JAMES M	IL McHenry	2/1/1848	Chicago	24215	IL1180__336	22 80
ADSIT, JAMES M	IL McHenry	5/1/1849	Chicago	26195	IL1230__024	22 40
ADSIT, JAMES M	IL McHenry	7/1/1851	Chicago	28393	IL1270__054	8 40
ADSIT, JAMES M	IL McHenry	7/1/1851	Chicago	28394	IL1270__055	4 160
ARKILLS, JOHN W	IL McHenry	9/1/1845	Chicago	16992	IL1040__155	14 40
AUSTIN, ISAIAH	IL McHenry	2/1/1848	Chicago	23926	IL1180__089	32 160
AUSTIN, ISAIAH	IL McHenry	5/1/1849	Chicago	26452	IL1230__277	32 40
BALDWIN, SEBREAN	IL McHenry	3/10/1843	Chicago	9373	IL0890__187	36 40
BARNUM, HANNAH	IL McHenry	6/1/1845	Chicago	13530	IL0970__361	12 40
BARNUM, HANNAH	IL McHenry	2/18/1846	Chicago	19643	IL1090__447	12 40
BATES, ELI	IL McHenry	3/10/1848	Chicago	22447	IL1150__241	34 40
BATES, ELI	IL McHenry	7/1/1841	Chicago	5694	IL0820__046	34 40
BATES, ELI	IL McHenry	7/1/1841	Chicago	5695	IL0820__047	18 80
BATES, ELI	IL McHenry	3/10/1843	Chicago	6316	IL0830__186	34 80
BATES, ELI	IL McHenry	3/10/1843	Chicago	6317	IL0830__187	35 80
BATES, HENRY D	IL McHenry	3/10/1843	Chicago	6318	IL0830__188	28 40
BEALS, LUTHENA	IL McHenry	4/10/1848	Chicago	20170	IL1110__029	15 80
BEGUN, JOHN	IL McHenry	3/10/1843	Chicago	8724	IL0880__106	6 40
BEGUN, RUSSEL	IL McHenry	6/1/1845	Chicago	14446	IL0990__206	6 160
BEGUN, RUSSEL	IL McHenry	3/10/1843	Chicago	9406	IL0890__212	6 40
BRAND, ALEXANDER	IL McHenry	2/1/1848	Chicago	24197	IL1180__322	11 40
BRECKEN, JOHN	IL McHenry	5/20/1841	Chicago	5469	IL0810__323	7 80
BRIGHAM, ELI W	IL McHenry	5/20/1841	Chicago	5440	IL0810__294	7 80
BROWN, AMOS T	IL McHenry	4/10/1848	Chicago	20803	IL1120__147	23 40
BROWN, GEORGE C	IL McHenry	3/10/1848	Chicago	22752	IL1160__029	5 40
BUCKLAND, THOMAS	IL McHenry	2/18/1846	Chicago	19414	IL1090__223	2 160
BURGET, HENRY	IL McHenry	4/10/1848	Chicago	20365	IL1110__220	14 40
CARPENTER, AMOS	IL McHenry	4/10/1847	Chicago	21216	IL1130__053	27 40 NESW
CARPENTER, AMOS	IL McHenry	4/10/1847	Chicago	21467	IL1130__300	27 40 SWNE

APPENDIX A - ALL LAND PATENTS ISSUED IN HEBRON TOWNSHIP, ILLINOIS

Patentee Name	State/County	Issue Date	Land Office	Pat. #	Serial #	Sec #, Acres	
CARPENTER, AMOS	IL	McHenry	3/1/1848	Chicago	21708	IL1140__029	27 40
CASE, ARCHIBALD	IL	McHenry	9/1/1845	Chicago	16643	IL1030__346	21 406
CASE, ISAAC M	IL	McHenry	7/10/1844	Chicago	11084	IL0920__065	28 40
CASE, PIFER W	IL	McHenry	2/1/1848	Chicago	24096	IL1180__234	21 80
CASE, PIFER W	IL	McHenry	2/1/1848	Chicago	24097	IL1180__235	28 80
CHAPMAN, CHARLES	IL	McHenry	2/1/1848	Chicago	24115	IL1180__250	32 40
CLAPP, ELLIS	IL	McHenry	9/1/1845	Chicago	15898	IL1020__140	9 80
CLARK, ALMER	IL	McHenry	3/1/1848	Chicago	21946	IL1140__252	25 40
CLARY, AURELIUS	IL	McHenry	2/18/1846	Chicago	19482	IL1090__290	11 40
CLARY, AURELIUS	IL	McHenry	4/10/1848	Chicago	20590	IL1110__443	11 40
CLARY, AURELIUS	IL	McHenry	3/1/1848	Chicago	21719	IL1140__039	11 40
COGSWELL, AMOS	IL	McHenry	3/10/1848	Chicago	22659	IL1150__442	23 40
COLLSON, TABITHA	IL	McHenry	2/1/1848	Chicago	23857	IL1180__034	5 200
COLSON, TABATHY	IL	McHenry	2/10/1846	Chicago	13695	IL1050__080	6 80
COUCH, BENJAMIN C	IL	McHenry	9/1/1845	Chicago	15978	IL1020__213	23 40
COUCH, PLUMMER	IL	McHenry	9/1/1845	Chicago	15979	IL1020__214	23 40
COWLES, STOEL	IL	McHenry	3/1/1848	Chicago	23772	IL1170__456	32 40
DUNCAN, THOMAS	IL	McHenry	2/1/1848	Chicago	24015	IL1180__171	14 40
EHLE, HENRY	IL	McHenry	9/1/1845	Chicago	16873	IL1040__050	9 40
ELSWORTH, BENJAMIN A	IL	McHenry	10/3/1845	Chicago	15625	IL1010__318	33 80
ELSWORTH, BENJAMIN A	IL	McHenry	10/3/1845	Chicago	15626	IL1010__319	14 40
ELSWORTH, BENJAMIN A	IL	McHenry	2/1/1848	Chicago	24461	IL1190__050	33 80
FELLOWS, TIMOTHY H	IL	McHenry	9/1/1845	Chicago	16782	IL1030__477	1 160
FORMAN, JOSIAH	IL	McHenry	3/1/1848	Chicago	23768	IL1170__452	31 80
FORREST, FRANCIS	IL	McHenry	3/10/1848	Chicago	22878	IL1160__145	2 80
FOSTER, JOHN H	IL	McHenry	10/3/1845	Chicago	15737	IL1010__427	11 80
FREER, LEMUEL C	IL	McHenry	6/1/1848	Chicago	24671	IL1200__292	23 80
FULLER, ABIAL	IL	McHenry	7/10/1844	Chicago	11074	IL0920__060	1 40
FULLER, JACOB W	IL	McHenry	5/20/1841	Chicago	5530	IL0810__384	18 160
FULLER, JUDAH H	IL	McHenry	10/3/1845	Chicago	15300	IL1010__001	2 80
FULLER, JUDAH H	IL	McHenry	2/1/1846	Chicago	17725	IL1060__116	2 40
FULLER, RUSSEL	IL	McHenry	6/1/1845	Chicago	13260	IL0970__109	1 40
FULLER, RUSSEL	IL	McHenry	2/1/1846	Chicago	17864	IL1060__252	1 160
FULLER, WILLIAM	IL	McHenry	2/1/1848	Chicago	23873	IL1180__047	15 40
GATES, HENRY	IL	McHenry	4/10/1847	Chicago	21366	IL1130__200	30 40
GIBBS, HEMAN	IL	McHenry	6/1/1848	Chicago	24737	IL1200__299	30 80
GIBBS, HEMAN	IL	McHenry	5/1/1849	Chicago	26731	IL1240__055	31 120

APPENDIX A - ALL LAND PATENTS ISSUED IN HEBRON TOWNSHIP, ILLINOIS

Patentee Name	State/County	Issue Date	Land Office	Pat. #	Serial #	Sec #	Acres
GIBSON, HORATIO	IL McHenry	5/20/1841	Chicago	5531	IL0810__385	8	240
GIDDINGS, GEORGE W	IL McHenry	5/20/1841	Chicago	5533	IL0810__387	7	160
GIDDINGS, GEORGE W	IL McHenry	5/20/1841	Chicago	5546	IL0810__400	18	80
GIDDINGS, GEORGE W	IL McHenry	3/10/1843	Chicago	8797	IL0880__175	18	40
GIDDINGS, JOSIAH H	IL McHenry	9/1/1845	Chicago	16709	IL1030__409	18	40
GIDDINGS, JOSIAH H	IL McHenry	2/1/1848	Chicago	23947	IL1180__109	18	40
GILBERT, MYRON	IL McHenry	2/1/1848	Chicago	24132	IL1180__265	36	80
GILBERT, MYRON	IL McHenry	2/1/1848	Chicago	24133	IL1180__266	34	40
GILLS, BENJAMIN F	IL McHenry	2/1/1848	Chicago	24448	IL1190__037	33	40
GOOKIN, OLIVER H	IL McHenry	9/1/1845	Chicago	15980	IL1020__215	14	40
GRAY, JOHN F	IL McHenry	3/10/1848	Chicago	22375	IL1150__173	34	80
GRAY, NATHANIEL	IL McHenry	9/1/1845	Chicago	16769	IL1030__464	30	40
GREEN, WARREN	IL McHenry	3/10/1848	Chicago	22384	IL1150__182	10	80
GREEN, WILLIAM T	IL McHenry	10/3/1845	Chicago	15668	IL1010__360	12	40
GREEN, WILLIAM T	IL McHenry	2/18/1846	Chicago	19483	IL1090__291	12	40
GREEN, WILLIAM T	IL McHenry	3/10/1848	Chicago	22383	IL1150__181	10	40
GREENE, THOMAS R	IL McHenry	9/1/1849	Chicago	27074	IL1240__376	22	40
GREENE, THOMAS R	IL McHenry	3/1/1850	Chicago	27206	IL1250__043	22	80
GREENE, THOMAS R	IL McHenry	3/1/1850	Chicago	27567	IL1250__362	22	40
HALL, ELBRIDGE G	IL McHenry	9/1/1849	Chicago	27087	IL1240__452	15	80
HARRISON, NATHAN	IL McHenry	9/1/1845	Chicago	17101	IL1040__251	1	160
HATHAWAY, ISAAC	IL McHenry	5/20/1841	Chicago	5500	IL0810__354	19	80
HATHAWAY, ISAAC	IL McHenry	5/20/1841	Chicago	5501	IL0810__355	18	80
HATHAWAY, ISAAC	IL McHenry	5/20/1841	Chicago	5502	IL0810__356	17	160
HATHAWAY, ISAAC	IL McHenry	7/1/1841	Chicago	5725	IL0820__077	19	80
HATHAWAY, ISAAC F	IL McHenry	7/10/1844	Chicago	9978	IL0910__107	18	40
HAWLEY, ROSWELL	IL McHenry	5/20/1841	Chicago	5464	IL0810__318	19	160
HAWLEY, ROSWELL	IL McHenry	5/20/1841	Chicago	5465	IL0810__319	20	80
HIGLEY, ELISHA W	IL McHenry	6/1/1848	Chicago	25338	IL1210__147	32	40
HODGE, JAMES A	IL McHenry	7/1/1851	Chicago	28461	IL1270__116	3	160
HODGE, ROBERT W	IL McHenry	3/10/1843	Chicago	8897	IL0880__268	24	160
HOPKINS, EZEKIEL	IL McHenry	3/10/1848	Chicago	20063	IL1100__423	5	40
HOPKINS, JOEL	IL McHenry	6/1/1848	Chicago	25992	IL1220__259	4	40
HOPKINS, PARLEY	IL McHenry	9/1/1845	Chicago	16809	IL1030__502	14	40
HOPKINS, RUFUS	IL McHenry	9/1/1845	Chicago	16851	IL1040__029	12	40
HOPKINS, RUFUS	IL McHenry	6/1/1848	Chicago	25592	IL1210__390	12	40
HOPKINS, SPENCER F	IL McHenry	4/10/1848	Chicago	20589	IL1110__442	14	80

APPENDIX A - ALL LAND PATENTS ISSUED IN HEBRON TOWNSHIP, ILLINOIS

Patentee Name	State/County	Issue Date	Land Office	Pat. #	Serial #	Sec #, Acres	
HUNT, JOHN J	IL	McHenry	2/1/1848	Chicago	24460	IL1190__049	33 80
HURLBURT, AMMI	IL	McHenry	3/1/1848	Chicago	21883	IL1140__193	15 80
KEELER, HENRY	IL	McHenry	10/3/1845	Chicago	15688	IL1010__379	11 40
KELLOGG, JACOB	IL	McHenry	2/18/1846	Chicago	19694	IL1090__493	21 160
KELLOGG, JACOB	IL	McHenry	2/1/1848	Chicago	24952	IL1190__492	28 40
KING, HENRY	IL	McHenry	5/20/1841	Chicago	5504	IL0810__358	35 480
KING, HENRY	IL	McHenry	5/20/1841	Chicago	5505	IL0810__359	34 80
KING, NATHAN W	IL	McHenry	2/1/1846	Chicago	19053	IL1080__388	15 120
KING, NATHAN W	IL	McHenry	4/10/1848	Chicago	20455	IL1110__310	5 40
KING, NATHAN W	IL	McHenry	3/10/1848	Chicago	22753	IL1160__030	14 40
LAY, EDWIN A	IL	McHenry	6/1/1848	Chicago	24740	IL1200__301	23 40
LEAMAN, LORENZO	IL	McHenry	2/1/1848	Chicago	23984	IL1180__141	10 40
LEE, JEHIEL	IL	McHenry	3/1/1850	Chicago	27353	IL1250__181	32 40
LEE, JEHIEL	IL	McHenry	3/1/1850	Chicago	27354	IL1250__182	33 40
LIVINGSTON, JAMES	IL	McHenry	6/1/1845	Chicago	13568	IL0970__394	22 40
LIVINGSTON, JAMES	IL	McHenry	10/3/1845	Chicago	15719	IL1010__410	14 40
LYON, LATHROP	IL	McHenry	4/10/1848	Chicago	20679	IL1120__031	32 40
LYON, LATHROP	IL	McHenry	5/20/1841	Chicago	5492	IL0810__346	32 80
LYON, LATHROP	IL	McHenry	3/10/1843	Chicago	9326	IL0890__153	32 40
MCCONNEL, WILLIAM A	IL	McHenry	2/1/1846	Chicago	18113	IL1060__494	11 120
MCCONNEL, WILLIAM A	IL	McHenry	2/1/1848	Chicago	24209	IL1180__331	11 80
MCCONNELL, WILLIAM	IL	McHenry	5/1/1849	Chicago	26883	IL1240__201	23 40
MCCONNELL, WILLIAM	IL	McHenry	10/2/1854	Chicago	29389	IL1280__259	2 160
MCENTYRE, HENRY	IL	McHenry	3/10/1848	Chicago	22742	IL1160__019	19 160
MEASE, CHRISTIAN	IL	McHenry	6/1/1848	Chicago	25217	IL1210__026	14 80
MILES, HUMPHREY	IL	McHenry	3/1/1848	Chicago	23283	IL1170__021	30 160
MILES, HUMPHREY	IL	McHenry	6/1/1848	Chicago	23284	IL1200__135	31 320
MILES, HUMPHREY	IL	McHenry	3/1/1848	Chicago	23576	IL1170__285	30 40
MITTHOFER, CHARLES H	IL	McHenry	6/1/1848	Chicago	23887	IL1200__200	23 40
MITTHOFER, CHARLES H	IL	McHenry	6/1/1848	Chicago	25590	IL1210__388	23 40
NELSON, SUMNER	IL	McHenry	9/1/1849	Chicago	27097	IL1240__392	10 40
NOBLE, CALEB F	IL	McHenry	3/10/1848	Chicago	23090	IL1160__344	10 80
NORTON, ELIZABETH	IL	McHenry	3/1/1846	Chicago	18570	IL1070__431	11 40
NORTON, ELIZABETH	IL	McHenry	2/18/1846	Chicago	19250	IL1090__071	11 40
NORTON, ZADOC	IL	McHenry	10/3/1845	Chicago	15749	IL1010__439	11 40
NOURSE, IRA	IL	McHenry	4/10/1847	Chicago	21466	IL1130__299	18 40
PARKER, ALVIL H	IL	McHenry	7/1/1841	Chicago	5751	IL0820__103	35 80

APPENDIX A - ALL LAND PATENTS ISSUED IN HEBRON TOWNSHIP, ILLINOIS

Patentee Name	State/County	Issue Date	Land Office	Pat. #	Serial #	Sec #, Acres	
PARKER, ALVIN H	IL	McHenry	5/1/1849	Chicago	26357	IL1230__182	36 40
PARKER, ALVIN H	IL	McHenry	3/10/1843	Chicago	6848	IL0840__210	25/26 320
PARKER, ALVIN H	IL	McHenry	3/10/1843	Chicago	6849	IL0840__211	26 40
PARKER, JAMES F	IL	McHenry	3/1/1848	Chicago	22004	IL1140__306	34 40
POST, JOSHUA	IL	McHenry	6/1/1848	Chicago	23624	IL1200__167	3 160
POST, JOSHUA	IL	McHenry	6/1/1848	Chicago	25425	IL1210__232	3 160
PURCE, ZENOS	IL	McHenry	6/1/1848	Chicago	25640	IL1210__438	9 40
PURCE, ZENOS	IL	McHenry	12/2/1850	Chicago	27872	IL1260__117	8 40
RANSOM, JOHN P	IL	McHenry	9/1/1845	Chicago	16089	IL1020__320	14 40
REED, ISAAC M	IL	McHenry	3/10/1848	Chicago	20106	IL1100__465	14 40
REYNOLDS, ABRAHAM	IL	McHenry	3/10/1848	Chicago	23101	IL1160__352	32 40
REYNOLDS, ABRAHAM	IL	McHenry	3/1/1848	Chicago	23514	IL1170__232	31 40
REYNOLDS, ABRAHAM	IL	McHenry	6/1/1848	Chicago	25628	IL1210__426	30 40
REYNOLDS, ABRAHAM	IL	McHenry	3/1/1850	Chicago	27259	IL1250__094	30 40
REYNOLDS, WILLIAM L	IL	McHenry	6/1/1848	Chicago	25796	IL1220__079	31 40
RICE, WILLIAM	IL	McHenry	9/1/1849	Chicago	27027	IL1240__335	10 40
ROBLEE, JULIUS S	IL	McHenry	3/10/1843	Chicago	7576	IL0850__422	7 80
ROOT, JOSHUA	IL	McHenry	6/1/1848	Chicago	25591	IL1210__389	3 160
ROTNOUR, JOHN A	IL	McHenry	2/1/1848	Chicago	23979	IL1180__137	10 40
ROTNOUR, JOHN A	IL	McHenry	2/1/1848	Chicago	23981	IL1180__139	15 40
ROTNOUR, JOHN A	IL	McHenry	6/1/1848	Chicago	23982	IL1200__210	9 160
ROTNOUR, JOHN A	IL	McHenry	2/1/1848	Chicago	23983	IL1180__140	10 40
SEAMAN, LEONARD	IL	McHenry	9/1/1845	Chicago	15981	IL1020__216	15 40
SEAMAN, LEONARD B	IL	McHenry	6/1/1848	Chicago	23985	IL1200__211	9 160
SEAMAN, LORENZO D	IL	McHenry	3/1/1848	Chicago	23593	IL1170__301	10 80
SEAMEN, ABNER C	IL	McHenry	2/1/1846	Chicago	19054	IL1080__389	10 40
SLEEPER, WOODBRIDGE O	IL	McHenry	7/1/1841	Chicago	5710	IL0820__062	12 160
SMITH, ALEXANDER	IL	McHenry	2/10/1846	Chicago	17478	IL1050__378	28 40
SMITH, ALEXANDER	IL	McHenry	5/20/1841	Chicago	5524	IL0810__378	29 80
SMITH, EPHRAIM W	IL	McHenry	5/20/1841	Chicago	5463	IL0810__317	13 80
SMITH, NATHANIEL	IL	McHenry	3/10/1848	Chicago	20056	IL1100__416	11 40
SMITH, WILDER	IL	McHenry	3/10/1848	Chicago	22341	IL1150__140	12 40
SPERRY, AMOS R	IL	McHenry	10/3/1845	Chicago	15435	IL1010__135	6 160
STEWART, JAMES	IL	McHenry	3/10/1843	Chicago	8766	IL0880__145	28 160
STEWART, JOHN	IL	McHenry	2/1/1846	Chicago	17756	IL1060__146	28 80
STEWART, JOHN	IL	McHenry	3/10/1843	Chicago	9085	IL0880__442	28 40
STEWART, ROBERT W	IL	McHenry	2/1/1846	Chicago	18685	IL1080__036	26 40

APPENDIX A - ALL LAND PATENTS ISSUED IN HEBRON TOWNSHIP, ILLINOIS

Patentee Name	State/County	Issue Date	Land Office	Pat. #	Serial #	Sec #, Acres	
STEWART, ROBERT W	IL	McHenry	3/1/1848	Chicago	21730	IL1140__050	27 40
STEWART, ROBERT W	IL	McHenry	3/10/1848	Chicago	22446	IL1150__240	15 80
STEWART, ROBERT W	IL	McHenry	12/2/1850	Chicago	27877	IL1260__122	23 40
STEWART, ROBERT W	IL	McHenry	5/20/1841	Chicago	5532	IL0810__386	27 240
STEWART, ROBERT W	IL	McHenry	3/10/1843	Chicago	7853	IL0860__196	27 40
STEWART, ROBERT W	IL	McHenry	3/10/1843	Chicago	8767	IL0880__146	28 40
STEWART, ROBERT W	IL	McHenry	3/10/1843	Chicago	8950	IL0880__316	33 80
STEWART, WILLIAM H	IL	McHenry	3/10/1848	Chicago	22475	IL1150__269	34 40
STILWELL, JOSIAH	IL	McHenry	4/10/1847	Chicago	21457	IL1130__290	2 40
SUTTON, BAXTER	IL	McHenry	2/1/1846	Chicago	18869	IL1080__214	12 80
TELLIA, LEWIS	IL	McHenry	3/10/1848	Chicago	20108	IL1100__467	14 40
THOMPSON, ROBERT	IL	McHenry	2/18/1846	Chicago	19267	IL1090__088	36 80
TOLLES, JOSEPH D	IL	McHenry	5/20/1841	Chicago	5474	IL0810__328	34 160
TOWN, NATHAN	IL	McHenry	6/1/1845	Chicago	14585	IL0990__326	25 40
TRYON, BELA H	IL	McHenry	2/1/1846	Chicago	17805	IL1060__194	23 80
TRYON, BELA H	IL	McHenry	3/1/1846	Chicago	18587	IL1070__448	23 80
TRYON, BELA H	IL	McHenry	3/10/1848	Chicago	20125	IL1100__484	28 40
TRYON, BELA H	IL	McHenry	4/10/1848	Chicago	20310	IL1110__165	21 80
TRYON, BELA H	IL	McHenry	4/10/1847	Chicago	21439	IL1130__272	21 80
TRYON, BELA H	IL	McHenry	4/10/1847	Chicago	21529	IL1130__360	36 80
TRYON, BELA H	IL	McHenry	3/10/1848	Chicago	22803	IL1160__074	21 40
TRYON, BELA H	IL	McHenry	3/10/1848	Chicago	23201	IL1160__442	36 40
TRYON, BELA H	IL	McHenry	6/1/1848	Chicago	25478	IL1210__283	36 40
TRYON, BELA H	IL	McHenry	5/1/1849	Chicago	26354	IL1230__179	36 40
TRYON, BELA H	IL	McHenry	5/20/1841	Chicago	5547	IL0810__401	36 80
TRYON, BELA H	IL	McHenry	5/20/1841	Chicago	5548	IL0810__402	25 80
TRYON, BELA H	IL	McHenry	3/10/1843	Chicago	8934	IL0880__302	25 40
TUTTLE, ALFRED	IL	McHenry	7/1/1841	Chicago	5751	IL0820__103	35 80
VAN ALSTINE, ANN	IL	McHenry	6/1/1845	Chicago	13309	IL0970__152	8 80
VANALSTINE, ANN	IL	McHenry	6/1/1845	Chicago	13256	IL0970__105	7 80
VOORHEES, ISAAC	IL	McHenry	5/1/1849	Chicago	26898	IL1240__214	2 40
VOORHEES, ISAAC	IL	McHenry	5/1/1849	Chicago	26959	IL1240__274	2 40
WADE, JARED	IL	McHenry	3/10/1848	Chicago	22754	IL1160__031	14 40
WALLING, EDEN	IL	McHenry	3/1/1848	Chicago	23423	IL1170__146	10 80
WARNER, SAMUEL	IL	McHenry	7/1/1841	Chicago	5774	IL0820__126	1 80
WELBON, JOHN	IL	McHenry	4/10/1848	Chicago	20904	IL1120__246	30 40
WELBON, JOHN	IL	McHenry	3/1/1848	Chicago	23716	IL1170__407	30 40

APPENDIX A - ALL LAND PATENTS ISSUED IN HEBRON TOWNSHIP, ILLINOIS

Patentee Name	State/County	Issue Date	Land Office	Pat. #	Serial #	Sec #, Acres
WELLER, GEORGE	IL McHenry	3/10/1848	Chicago	22376	IL1150__174	34 40
WHALON, REUBEN	IL McHenry	5/20/1841	Chicago	5434	IL0810__288	6 160
WHALON, REUBEN	IL McHenry	5/20/1841	Chicago	5435	IL0810__289	7 80
WHALON, REUBEN	IL McHenry	5/20/1841	Chicago	5436	IL0810__290	25 80
WHALON, REUBEN	IL McHenry	5/20/1841	Chicago	5437	IL0810__291	26 160
WHALON, REUBEN	IL McHenry	5/20/1841	Chicago	5438	IL0810__292	36 80
WHITELEY, JOSEPH D	IL McHenry	3/10/1848	Chicago	22393	IL1150__191	4 160
WIGHTMAN, FRANKLIN G	IL McHenry	10/3/1845	Chicago	15667	IL1010__359	12 40
WILCOX, HENRY M	IL McHenry	6/1/1848	Chicago	23199	IL1200__130	30 80
WILLIAMS, WILLIAM	IL McHenry	5/20/1841	Chicago	5497	IL0810__351	19 160
WILLIAMS, WILLIAM	IL McHenry	5/20/1841	Chicago	5498	IL0810__352	20 160
WODELL, GEORGE	IL McHenry	5/1/1845	Chicago	12805	IL0960__183	36 40
WOODBURY, WILLIAM H	IL McHenry	2/18/1846	Chicago	19378	IL1090__188	18 40

Graphic No. 108A, Seven and one half pages of scans from the internet, pages 191-7.

These 235 Patents are the result from a search of the GLO (Government Land Office) web site, for all patents issued from “any” office for “Township Number 46 North, Range 7 East of the third Principal Meridian” [Hebron]. The Section numbers and acreage involved were added on the right from another like list. It is presumed these are all the Patents ever issued for Hebron under the 1820 Land Act. There were other Patents given to persons in return for their service to the country, mostly fighting in the many wars the U.S. participated in over the early years, which they could sell and assign. They do not appear here.

Doing the similar search on the State of Illinois site, yielded 333 transactions of Public Land Sales for the same period. This includes land sold under other Congressional Acts and sale by the State of Public lands dedicated to schools and other uses. Several duplicate sales of the same parcels occurred which were evidently resolved in some fashion. Some cases sales were not reported in the GLO or County Recorders Office. I found John Stewart had three reported by the State, but was unable to find reported elsewhere.

There are 21,120 acres in all of Hebron Township. There are 17,540 acres sold in the listed Patents. This leaves 3580 acres of land for all other uses, e.g., schools, town sites, public roads, etc. This great land sale by the government was enacted in 1820 by the Congress, but did not get started until around 1836 for Hebron and was essentially finished by 1851. At the going rate of \$1.25 per acre, the migrants established and populated a new Township and paid the federal government \$21,925.00 for the privilege to do so. Our country gained new boundaries and a new population as they moved west.

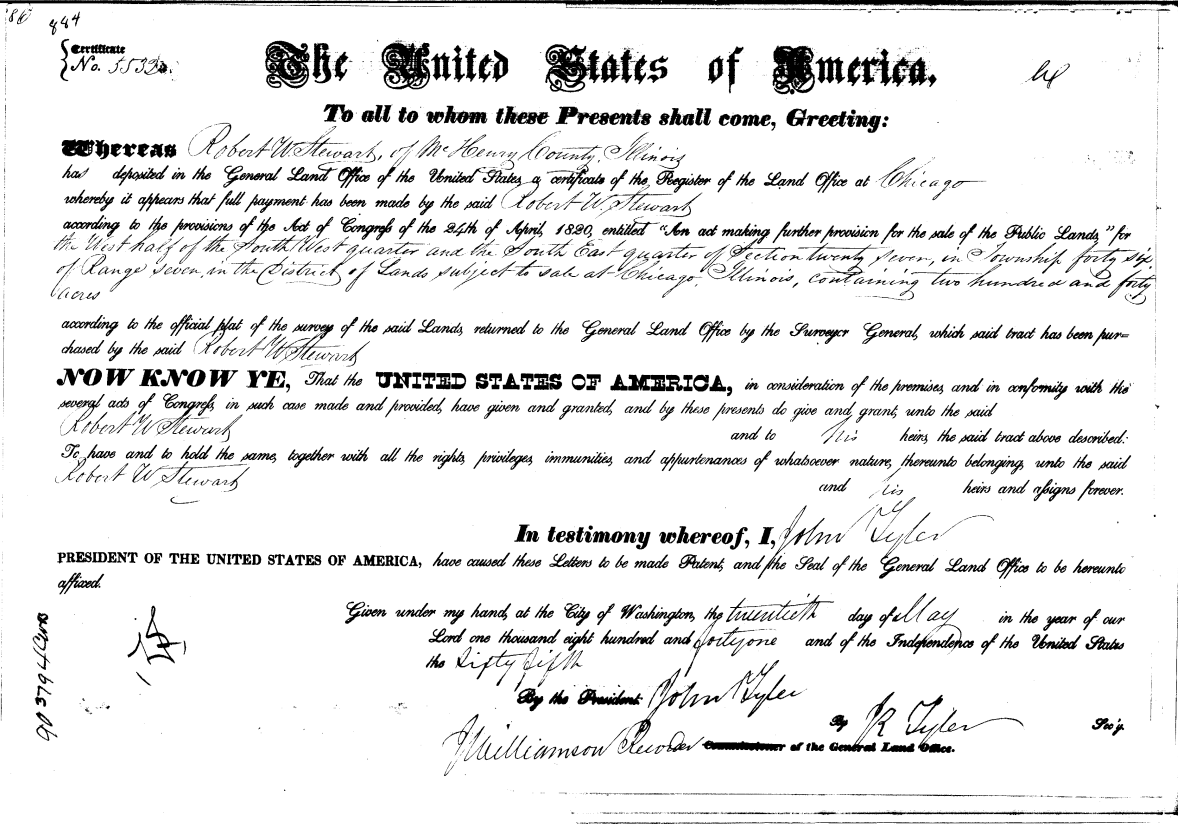
It should also be noted that a Mr. James Adsit (*see this list page 191*) purchased some 242 Patents from the Chicago Land Office. He was one of the profiteers of the 1820 Land Act.

Even though most of the local roads were established from adjacent properties, usually equal parcels from each. I know of one exception to that rule. It is the road now know as “Stewart Road” starting at the Vander Karr Road, running north two miles to the Okeson Road. From the south end to the furthest extent of the Stewart land at the time, about one and one half miles, Robert Wright Stewart I cut a road through for his own use. Therefore when he sold the land on the east side of the road the property line was the east side of the road, and the road easement was 100 % from his land. Without knowing the reason for this often caused friction with the neighbors when I was growing up.

I often wonder why the road in front of the Stewart Homestead bears the name Vander Karr Road when five Stewart families lived on that road long before John Stewart sold Conrad S. Vander Karr his farm.

SCANS OF LAND PATENTS PERTINENT TO THE STEWARTS AND ROSS'

The following land patents were either purchased directly by the Stewart or Ross family members in Wisconsin and Illinois or the land purchased from the original Patent purchasers. Also additional Land Patent purchases to prove co-existence with Ross and Palmer Gardner.



Graphic No. 108B

To RW Stewart, Patent No. 5532, File No. IL0810 __.386.pdf, 240 acres, Sec 27

3160
200

CERTIFICATE
No. 8950

THE UNITED STATES OF AMERICA,

U

To all to whom these Presents shall come, Greeting:

WHEREAS Robert M. Stewart of McHenry County, Illinois,

has deposited in the GENERAL LAND OFFICE of the United States, a Certificate of the REGISTER OF THE LAND OFFICE at Chicago,

Robert M. Stewart,

whereby it appears that full payment has been made by the said

according to the provisions of

The Act of Congress of the 24th of April, 1820, entitled "An Act making further provision for the sale of the Public Lands," for

the East half of the North West quarter of Section thirty three in Township forty six South of Range seven East in the District of Lands Subject to sale at Chicago, Illinois, containing eighty acres,

According to the official plat of the survey of the said Lands, returned to the General Land Office by the SURVEYOR GENERAL, which said tract has been purchased by the said Robert M. Stewart,

NOW KNOW YE, That the

United States of America, in consideration of the Premises, and in conformity with the several acts of Congress, in each case made and provided, HAVE GIVEN AND GRANTED, and by these presents DO GIVE AND GRANT, unto the said Robert M. Stewart

and to his heirs, the said tract above described: TO HAVE AND TO HOLD the same, together with all the rights, privileges, immunities, and appurtenances of whatsoever nature, thereunto belonging, unto the said Robert M. Stewart,

and to his heirs and assigns forever.

In Testimony Whereof, I, John Tyler

PRESIDENT OF THE UNITED STATES OF AMERICA, have caused these Letters to be made PATENT, and the SEAL of the GENERAL LAND OFFICE to be hereunto affixed.

GIVEN under my hand, at the CITY OF WASHINGTON, the tenth day of March

in the Year of our Lord one thousand eight hundred and forty three and of the

INDEPENDENCE OF THE UNITED STATES the Sixty Seventh

BY THE PRESIDENT:

John Tyler

By

J. Williamson

R. Tyler

Sec'y.

RECORDER of the General Land Office.

1932 426

Graphic No.109

To RW Stewart, Patent No. 8950 File No. IL0880_316.pdf, 80 acres, Sec 33

442

CERTIFICATE

THE UNITED STATES OF AMERICA,

To all to whom these Presents shall come, Greeting:

WHEREAS

John Stewart of McHenry County, Illinois,

deposited in the GENERAL LAND OFFICE of the United States, a Certificate of the REGISTER OF THE LAND OFFICE of Chicago, whereby it appears that full payment has been made by the said

John Stewart

according to the provisions of

The Act of Congress of the 24th of April, 1820, entitled "An Act making further provision for the sale of the Public Lands," for

the South East quarter of the South West quarter of Section twenty eight, in Township forty six North of Range seven East, in the District of Lands subject to sale at Chicago, Illinois, containing forty acres,

According to the official plat of the survey of the said Lands, returned to the General Land Office by the SURVEYOR GENERAL, which said tract has been purchased by the said

John Stewart,

BY WORDS

NOW KNOW YE, That the

United States of America, in consideration of the Prorials, and in conformity with the several acts of Congress, to such other acts and provisions, HAVE GIVEN AND GRANTED, and by these presents DO GIVE AND GRANT, unto the said

John Stewart,

and to his heirs, the said tract above described: TO HAVE AND TO HOLD the same, together with all the rights, privileges, immunities, and appurtenances of whatsoever nature, thereto belonging, unto the said

John Stewart,

and to his heirs and assigns forever.

In Testimony Whereof, I,

John Tyler

PRESIDENT OF THE UNITED STATES OF AMERICA, have caused these Letters to be made PATENT, and the SEAL of the GENERAL LAND OFFICE to be hereunto affixed.

GIVEN under my hand, at the CITY OF WASHINGTON, the tenth day of March

in the Year of our Lord one thousand eight hundred and forty three and of the

INDEPENDENCE OF THE UNITED STATES the Sixty seventh

BY THE PRESIDENT:

John Tyler

By

A. Williamson

R. Tyler

Sec'y.

RECORDER of the General Land Office.

Graphic No. 110

To John Stewart, Patent No. 9085 File No. IL0880_442.pdf, 40 acres, Sec 28

230

CERTIFICATE
No. 12,854

THE UNITED STATES OF AMERICA,

W

To all to whom these Presents shall come, Greeting:

WHEREAS James Stewart, of Oneida County, New York,

has deposited in the GENERAL LAND OFFICE of the United States, a Certificate of the REGISTER OF THE LAND OFFICE at Chicago, whereby it appears that full payment has been made by the said James Stewart

according to the provisions of the Act of Congress of the 24th of April, 1890, entitled "An Act making further provision for the sale of the Public Lands," for the South East quarter of the North West quarter of Section thirteen, in Township forty six, North, of Range eight, East of the third Principal Meridian, in the District of Kansas subject to sale at Chicago, Illinois, containing forty acres

according to the official plat of the survey of the said Lands, returned to the General Land Office by the SURVEYOR GENERAL, which said tract has been purchased by the said James Stewart

NOW KNOW YE, That the United States of America, in consideration of the Premises, and in conformity with the several acts of Congress, in such case made and provided, HAVE GIVEN AND GRANTED, and by these presents DO GIVE AND GRANT, unto the said James Stewart,

and to his heirs, the said tract above described: TO HAVE AND TO HOLD the same, together with all the rights, privileges, immunities, and appurtenances of whatsoever nature, thereto belonging, unto the said James Stewart,

and to his heirs and assigns forever.

In Testimony Whereof, I, James G. Polk, PRESIDENT OF THE UNITED STATES OF AMERICA, have caused these Letters to be made PATENT, and the SEAL of the GENERAL LAND OFFICE to be hereunto affixed.

GIVEN under my hand, at the CITY OF WASHINGTON, the first day of May in the Year of our Lord one thousand eight hundred and forty five and of the INDEPENDENCE OF THE UNITED STATES the thirty ninth

BY THE PRESIDENT: James G. Polk

By J. Knud Walker Esq. Recorder of the General Land Office.

568367



Graphic No. 111

To James Stewart, Patent No. 12854, File No. IL0960__230.pdf, Sec 13, 40 acres, Richmond Township, Illinois. 1 May 1845.

146

CERTIFICATE
No. 17756

THE UNITED STATES OF AMERICA,

W
To all to whom these Presents shall come, Greeting:

WHEREAS *John Stewart,*
of Mc. Henry County, Illinois,

has deposited in the **GENERAL LAND OFFICE** of the United States, a Certificate of the **REGISTER OF THE LAND OFFICE** at *Chicago,* whereby it appears that full payment has been made by the said

John Stewart, according to the provisions of the Act of Congress of the 24th of April, 1820, entitled "An Act making further provision for the sale of the Public Lands," for *the West Half of the South East quarter of Section Twenty Eight, in Township Forty six of Range Seven, in the District of Lands subject to sale at Chicago, Illinois, containing Eighty acres,*

according to the official plat of the survey of the said Lands, returned to the General Land Office by the **SURVEYOR GENERAL**, which said tract *has* been purchased by the said *John Stewart.*

NOW KNOW YE, That the **UNITED STATES OF AMERICA**, in consideration of the Premises, and in conformity with the several acts of Congress, in such case made and provided, **HAVE GIVEN AND GRANTED**, and by these presents **DO GIVE AND GRANT**, unto the said *John Stewart.*

and to *his* heirs, the said tract above described: **TO HAVE AND TO HOLD** the same, together with all the rights, privileges, immunities, and appurtenances of whatsoever nature, thereunto belonging, unto the said _____

John Stewart and to *his* heirs and assigns, forever.

In Testimony Whereof, *James H. Polk,*
PRESIDENT OF THE UNITED STATES OF AMERICA, have caused these Letters to be made **PATENT**, and the **SEAL** of the **GENERAL LAND OFFICE** to be hereunto affixed.

GIVEN under my hand, at the **CITY OF WASHINGTON,** the *first* day of *February,*
in the Year of our Lord one thousand eight hundred and *forty six* and of the
INDEPENDENCE OF THE UNITED STATES the *Seventieth.*

BY THE PRESIDENT: *James H. Polk*
By *J. Knox Walker* Sec'y.

S. H. Laughlin, **RECORDER** of the General Land Office.

Graphic No. 112

To John Stewart, Patent No. 17756 File No. IL1060__146.pdf, 80 acres, Sec 28

36

CERTIFICATE
No. 18685

THE UNITED STATES OF AMERICA,

To all to whom these Presents shall come, Greeting:

WHEREAS Robert W. Stewart, of McHenry County, Illinois

has deposited in the GENERAL LAND OFFICE of the United States, a Certificate of the REGISTER OF THE LAND OFFICE at Chicago whereby it appears that full payment has been made by the said Robert W. Stewart

according to the provisions of the Act of Congress of the 24th of April, 1820, entitled "An Act making further provision for the sale of the Public Lands," for the North West quarter of the South West quarter of Section twenty six, in Township forty six, of Range seven, in the District of Lands subject to sale at Chicago, Illinois, containing forty acres.

according to the official plat of the survey of the said Lands, returned to the General Land Office by the SURVEYOR GENERAL, which said tract had been purchased by the said Robert W. Stewart.

NOW KNOW YE, That the UNITED STATES OF AMERICA, in consideration of the Premises, and in conformity with the several acts of Congress, in such case made and provided, HAVE GIVEN AND GRANTED, and by these presents DO GIVE AND GRANT, unto the said Robert W. Stewart

and to his heirs, the said tract above described: TO HAVE AND TO HOLD the same, together with all the rights, privileges, immunities, and appurtenances of whatsoever nature, thereunto belonging, unto the said Robert W. Stewart

and to his heirs and assigns, forever.

In Testimony Whereof, I, James H. Polk

PRESIDENT OF THE UNITED STATES OF AMERICA, have caused these Letters to be made PATENT, and the SEAL of the GENERAL LAND OFFICE to be hereunto affixed.

GIVEN under my hand, at the CITY OF WASHINGTON, the first day of February in the Year of our Lord one thousand eight hundred and forty six and of the INDEPENDENCE OF THE UNITED STATES the thirtieth

BY THE PRESIDENT: James H. Polk

By J. Henry Walker Sec'y

J. H. Laughlin RECORDER of the General Land Office.

903794. Cert.



Graphic No. 113

To RW Stewart, Patent No. 18685 File No. IL1080__036.pdf, 40 acres, Sec 26

53

CERTIFICATE }
No. 21216

THE UNITED STATES OF AMERICA,

44

To all to whom these Presents shall come, Greeting:

WHEREAS *Amos Carpenter of McHenry County, Illinois,*

has deposited in the GENERAL LAND OFFICE of the United States, a Certificate of the REGISTER OF THE LAND OFFICE at *Chicago,* whereby it appears that full payment has been made by the said *Amos Carpenter,*

according to the provisions of the Act of Congress of the 24th of April, 1820, entitled "An Act making further provision for the sale of the Public Lands," for the *North East quarter of the South West quarter of Section twenty-seven, in Township forty-six North of Range seven East, in the District of Lands subject to sale at Chicago, Illinois, containing forty acres,*

according to the official plat of the survey of the said Lands, returned to the General Land Office by the SURVEYOR GENERAL, which said tract has been purchased by the said *Amos Carpenter.*

NOW KNOW YE, That the UNITED STATES OF AMERICA, in consideration of the Premises, and in conformity with the several acts of Congress, in such case made and provided, HAVE GIVEN AND GRANTED, and by these presents DO GIVE AND GRANT, unto the said *Amos Carpenter,*

and to his heirs, the said tract above described: TO HAVE AND TO HOLD the same, together with all the rights, privileges, immunities, and appurtenances of whatsoever nature, thereunto belonging, unto the said *Amos Carpenter*

and to his heirs and assigns forever.

In Testimony Whereof, I, James K. Polk,

PRESIDENT OF THE UNITED STATES OF AMERICA, have caused these Letters to be made PATENT, and the SEAL of the GENERAL LAND OFFICE to be hereunto affixed.

GIVEN under my hand, at the CITY OF WASHINGTON, the *tenth* day of *April*, in the Year of our Lord one thousand eight hundred and *forty-seven* and of the INDEPENDENCE OF THE UNITED STATES the *seventy-first*

BY THE PRESIDENT:



James K. Polk
By *J. Knox Walker* Sec'y.
J. N. Laughlin, RECORDER of the General Land Office.

Graphic No. 114

To Amos Carpenter Patent No. 21216 File No. IL1130__053.pdf, 40 acres, Sec 27

300

CERTIFICATE,
No. 21467

THE UNITED STATES OF AMERICA,

W
To all to whom these Presents shall come, Greeting :

WHEREAS *Amos Carpenter of McHenry County, Illinois,*

ha deposited in the GENERAL LAND OFFICE of the United States, a Certificate of the REGISTER OF THE LAND OFFICE at *Chicago* whereby it appears that full payment has been made by the said *Amos Carpenter*

according to the provisions of the Act of Congress of the 24th of April, 1820, entitled "An Act making further provision for the sale of the Public Lands," for the South West quarter of the North East quarter of Section twenty seven, in Township forty six, of Range seven, in the District of Lands subject to sale at Chicago, Illinois, containing forty acres.

according to the official plat of the survey of the said Lands, returned to the General Land Office by the SURVEYOR GENERAL, which said tract *ha* been purchased by the said *Amos Carpenter*.

NOW KNOW YE, That the UNITED STATES OF AMERICA, in consideration of the Premises, and in conformity with the several acts of Congress, in such case made and provided, HAVE GIVEN AND GRANTED, and by these presents DO GIVE AND GRANT, unto the said *Amos Carpenter*,

and to *his* heirs, t'ie said tract above described: TO HAVE AND TO HOLD the same, together with all the rights, privileges, immunities, and appurtenances of whatsoever nature, thereunto belonging, unto the said *Amos Carpenter*,

and to *his* heirs and assigns, forever.

In Testimony Whereof, I, *James K. Polk,*

PRESIDENT OF THE UNITED STATES OF AMERICA, have caused these Letters to be made PATENT, and the SEAL of the GENERAL LAND OFFICE to be hereunto affixed.

GIVEN under my hand, at the CITY OF WASHINGTON, the *twelfth* day of *April* in the year of our Lord one thousand eight hundred and *forty seven*, and of the INDEPENDENCE OF THE UNITED STATES the *ninety-seventh*

BY THE PRESIDENT:



S. H. Laughlin, By

James K. Polk,
J. Anna Walker Sec'y.
RECORDER of the General Land Office.

10675-60

Graphic No. 115

To Amos Carpenter Patent No. 21467 File No. IL1130__300.pdf, 40 acres, Sec 27

CERTIFICATE,
No. 21,708.

THE UNITED STATES OF AMERICA,

29

To all to whom these Presents shall come, Greeting:

WHEREAS *Amos Carpenter of McHenry County Illinois,*

he deposited in the GENERAL LAND OFFICE of the United States, a Certificate of the REGISTER OF THE LAND OFFICE at *Chicago* whereby it appears that full payment has been made by the said *Amos Carpenter*

according to the provisions of the Act of Congress of the 24th of April, 1820, entitled "An Act making further provision for the sale of the Public Lands," for the South East quarter of the North West quarter of Section Twenty seven in Township Forty six of Range Seven, in the District of Lands subject to sale at Chicago Illinois, containing Forty acres.

according to the official plat of the survey of the said Lands, returned to the General Land Office by the SURVEYOR GENERAL, which said tract has been purchased by the said *Amos Carpenter*

NOW KNOW YE, That the UNITED STATES OF AMERICA, in consideration of the Premises, and in conformity with the several acts of Congress, in such case made and provided, HAVE GIVEN AND GRANTED, and by these presents DO GIVE AND GRANT, unto the said *Amos Carpenter*

and to *his* heirs, the said tract above described: TO HAVE AND TO HOLD the same, together with all the rights, privileges, immunities, and appurtenances of whatsoever nature, thereunto belonging, unto the said *Amos Carpenter*

and to *his* heirs and assigns forever.

In Testimony Whereof, I, *James K. Polk*

PRESIDENT OF THE UNITED STATES OF AMERICA, have caused these Letters to be made PATENT, and the SEAL of the GENERAL LAND OFFICE to be hereunto affixed.

GIVEN under my hand, at the CITY OF WASHINGTON, the *First* day of *March* in the Year of our Lord one thousand eight hundred and *Forty eight* and of the INDEPENDENCE OF THE UNITED STATES the *Seventy second*

BY THE PRESIDENT:

James K. Polk
By *J. H. Stephens, Act. Sec'y.*



J. H. Langhlin RECORDER of the General Land Office.

Graphic No. 116

To Amos Carpenter Patent No. 21708 File No. IL1140_029.pdf, 40 acres, Sec 27

50

CERTIFICATE,
No. 21730

THE UNITED STATES OF AMERICA,

W

To all to whom these Presents shall come, Greeting :

WHEREAS *Robert W. Stewart of McHenry County Illinois*

has deposited in the GENERAL LAND OFFICE of the United States, a Certificate of the REGISTER OF THE LAND OFFICE at *Chicago* whereby it appears that full payment has been made by the said *Robert W. Stewart*

according to the provisions of the Act of Congress of the 24th of April, 1820, entitled "An Act making further provision for the sale of the Public Lands," for the South East quarter of the North East quarter of Section Twenty Seven in Township Forty Six of Range Seven in the District of Lands subject to sale at Chicago Illinois, containing *Forty* acres,

according to the official plat of the survey of the said Lands, returned to the General Land Office by the SURVEYOR GENERAL, which said tract has been purchased by the said *Robert W. Stewart*

NOW KNOW YE, That the UNITED STATES OF AMERICA, in consideration of the Premises, and in conformity with the several acts of Congress, in such case made and provided, HAVE GIVEN AND GRANTED, and by these presents DO GIVE AND GRANT, unto the said *Robert W. Stewart*

and to his heirs, the said tract above described: TO HAVE AND TO HOLD the same, together with all the rights, privileges, immunities, and appurtenances of whatsoever nature, thereunto belonging, unto the said *Robert W. Stewart*

and to his heirs and assigns, forever.

In Testimony Whereof, I, James K. Polk

PRESIDENT OF THE UNITED STATES OF AMERICA, have caused these Letters to be made PATENT, and the SEAL of the GENERAL LAND OFFICE to be hereunto affixed.

GIVEN under my hand, at the CITY OF WASHINGTON, the *First* day of *March* in the year of our Lord one thousand eight hundred and *Forty eight* and of the INDEPENDENCE OF THE UNITED STATES the *Seventy seventh*

BY THE PRESIDENT:

James K. Polk
By *J. N. Stephens*, Sec'y.



G. H. Langhlin

RECORDER of the General Land Office.

Graphic No. 117

To RW Stewart, Patent No. 21730 File No. IL1140__050.pdf, 40 acres, Sec 27

193

CERTIFICATE,
No. 21883

THE UNITED STATES OF AMERICA,

To all to whom these Presents shall come, Greeting:

WHEREAS *Ammi Hurlburt of McHenry County Illinois,*

has deposited in the GENERAL LAND OFFICE of the United States, a Certificate of the REGISTER OF THE LAND OFFICE at *Chicago* whereby it appears that full payment has been made by the said *Ammi Hurlburt*

according to the provisions of the Act of Congress of the 24th of April, 1820, entitled "An Act making further provision for the sale of the Public Lands," for the West half of the South East quarter of section Fifteen in Township Forty six of Range seven, in the District of Lands subject to sale at Chicago Illinois, containing Eighty acres,

according to the official plat of the survey of the said Lands, returned to the General Land Office by the SURVEYOR GENERAL, which said tract *has* been purchased by the said *Ammi Hurlburt*

NOW KNOW YE, That the UNITED STATES OF AMERICA, in consideration of the Premises, and in conformity with the several acts of Congress, in such case made and provided, HAVE GIVEN AND GRANTED, and by these presents DO GIVE AND GRANT, unto the said *Ammi Hurlburt*

and to *his* heirs, the said tract above described: TO HAVE AND TO HOLD the same, together with all the rights, privileges, immunities, and appurtenances of whatsoever nature, thereunto belonging, unto the said *Ammi Hurlburt*

and to *his* heirs and assigns forever.

In Testimony Whereof, I, *James K. Polk* PRESIDENT OF THE UNITED STATES OF AMERICA, have caused these Letters to be made PATENT, and the SEAL of the GENERAL LAND OFFICE to be hereunto affixed.

GIVEN under my hand, at the CITY OF WASHINGTON, the *First* day of *March* in the Year of our Lord one thousand eight hundred and *Forty eight* and of the INDEPENDENCE OF THE UNITED STATES the *seventy second*

BY THE PRESIDENT:

James K. Polk
By *J. N. Stephens, Jr.* Sec'y.



J. M. Langhlin RECORDER of the General Land Office.

Graphic No. 118

To A. Hurlburt, Patent No. 21883 File No. IL1140_193.pdf, 80 acres, Sec 15

174
CERTIFICATE,
No. 22576

THE UNITED STATES OF AMERICA,

W

To all to whom these Presents shall come, Greeting :

WHEREAS *George Weller of Henry County Illinois*

has deposited in the GENERAL LAND OFFICE of the United States, a Certificate of the REGISTER OF THE LAND OFFICE at *Chicago* whereby it appears that full payment has been made by the said *George Weller*

according to the provisions of the Act of Congress of the 24th of April, 1820, entitled "An Act making further provision for the sale of the Public Lands," for *the South East quarter of the South West quarter of Section Thirty four in Township Forty six of Range seven in the District of Land subject to sale at Chicago Illinois containing Forty acres*

according to the official plat of the survey of the said Lands, returned to the General Land Office by the SURVEYOR GENERAL, which said tract has been purchased by the said *George Weller*

NOW KNOW YE, That the UNITED STATES OF AMERICA, in consideration of the Premises, and in conformity with the several acts of Congress, in such case made and provided, HAVE GIVEN AND GRANTED, and by these presents DO GIVE AND GRANT, unto the said *George Weller*

and to *his* heirs, the said tract above described: TO HAVE AND TO HOLD the same, together with all the rights, privileges, immunities, and appurtenances of whatsoever nature, thereunto belonging, unto the said *George Weller*

and to *his* heirs and assigns, forever.

In Testimony Whereof, I, James K. Polk

PRESIDENT OF THE UNITED STATES OF AMERICA, have caused these Letters to be made PATENT, and the SEAL of the GENERAL LAND OFFICE to be hereto affixed.

GIVEN under my hand, at the CITY OF WASHINGTON, the *Eight* day of *March* in the year of our Lord one thousand eight hundred and *forty eight* and of the INDEPENDENCE OF THE UNITED STATES the *twentieth*

BY THE PRESIDENT:

By *J. A. Stephens* Sec'y.

J. H. Langhorne RECORDER of the General Land Office.



Graphic No.119

To G. Weller, Patent No. 22576 File No. IL1150__174.pdf, 40 acres, Sec 34

CERTIFICATE,
No. 22446

THE UNITED STATES OF AMERICA,

110

To all to whom these Presents shall come, Greeting :

WHEREAS Robert M. Stewart of McHenry County Illinois

has deposited in the GENERAL LAND OFFICE of the United States, a Certificate of the REGISTER OF THE LAND OFFICE at Chicago whereby it appears that full payment has been made by the said Robert M. Stewart

according to the provisions of the Act of Congress of the 24th of April, 1820, entitled "An Act making further provision for the sale of the Public Lands," for the East half of the South West quarter of Section Fifteen in Township Forty six of Range Seven in the District of Land subject to sale at Chicago Illinois containing Eighty two acres

according to the official plat of the survey of the said Lands, returned to the General Land Office by the SURVEYOR GENERAL, which said tract has been purchased by the said Robert M. Stewart

NOW KNOW YE, That the UNITED STATES OF AMERICA, in consideration of the Premises, and in conformity with the several acts of Congress, in such case made and provided, HAVE GIVEN AND GRANTED, and by these presents DO GIVE AND GRANT, unto the said Robert M. Stewart

and to his heirs, the said tract above described: TO HAVE AND TO HOLD the same, together with all the rights, privileges, immunities, and appurtenances of whatsoever nature, thereunto belonging, unto the said Robert M. Stewart

and to his heirs and assigns, forever.

In Testimony Whereof, James K. Polk

PRESIDENT OF THE UNITED STATES OF AMERICA, have caused these Letters to be made PATENT, and the SEAL of the GENERAL LAND OFFICE to be hereunto affixed.

GIVEN under my hand, at the CITY OF WASHINGTON, the tenth day of March in the year of our Lord one thousand eight hundred and forty eight and of the INDEPENDENCE OF THE UNITED STATES the twenty second

BY THE PRESIDENT: James K. Polk
By: H. Stephens Sec'y.
H. Stephens RECORDER of the General Land Office.

1170561



Graphic No. 120

To RW Stewart, Patent No. 22446 File No. IL1150_240.pdf, 80 acres, Sec 15

CERTIFICATE,
No. 22475

THE UNITED STATES OF AMERICA,

269

To all to whom these Presents shall come, Greeting:

WHEREAS *William H. Stewart of McHenry County Illinois*

has deposited in the GENERAL LAND OFFICE of the United States, a Certificate of the REGISTER OF THE LAND OFFICE at *Chicago* whereby it appears that full payment has been made by the said *William H. Stewart*

according to the provisions of the Act of Congress of the 24th of April, 1820, entitled "An Act making further provision for the sale of the Public Lands," for *the North East quarter of the South West quarter of Section Thirtyfour in Township Fortysix of Range seven in the District of Lands subject to sale at Chicago Illinois containing forty acres*

according to the official plat of the survey of the said Lands, returned to the General Land Office by the SURVEYOR GENERAL, which said tract has been purchased by the said *William H. Stewart*

NOW KNOW YE, That the UNITED STATES OF AMERICA, in consideration of the Premises, and in conformity with the several acts of Congress, in such case made and provided, HAVE GIVEN AND GRANTED, and by these presents DO GIVE AND GRANT, unto the said *William H. Stewart*

and to *his* heirs, the said tract above described: TO HAVE AND TO HOLD the same, together with all the rights, privileges, immunities, and appurtenances of whatsoever nature, thereunto belonging, unto the said *William H. Stewart*

and to *his* heirs and assigns forever.

In Testimony Whereof, I, *James K. Polk* PRESIDENT OF THE UNITED STATES OF AMERICA, have caused these Letters to be made PATENT, and the SEAL of the GENERAL LAND OFFICE to be hereunto affixed.

GIVEN under my hand, at the CITY OF WASHINGTON, the *twelfth* day of *March* in the Year of our Lord one thousand eight hundred and *fortyeight* and of the INDEPENDENCE OF THE UNITED STATES the *twentyeighth*

BY THE PRESIDENT: *James K. Polk*



By *H. Stephens* Sec'y
H. Stephens RECORDER of the General Land Office.

Graphic No.121

To WmH Stewart, Patent No. 22475 File No. IL1150__269.pdf, 40 acres, Sec 34

24

THE UNITED STATES OF AMERICA,

CERTIFICATE }
No. 26,195. } *ML*

To all to whom these Presents shall come, Greeting:

WHEREAS *James M. Adsit, of Cook County,*
Illinois,

has deposited in the **GENERAL LAND OFFICE** of the United States, a Certificate of the **REGISTER OF THE LAND OFFICE** at *Chicago,* whereby it appears that full payment has been made by the said

James M. Adsit, according to the provisions of the

Act of Congress of the 24th of April, 1820, entitled "An act making further provision for the sale of the Public Lands," for *the North East quarter of the North East quarter, of section Twenty-two, in Township Forty-six, of Range seven, in the District of Lands subject to sale at Chicago, Illinois; Containing Forty Acres;*

according to the official plat of the survey of the said Lands, returned to the General Land Office by the **SURVEYOR GENERAL**, which said tract has been purchased by the said *James M. Adsit.*

NOW KNOW YE, That the

United States of America, in consideration of the Premises, and in conformity with the several acts of Congress, in such case made and provided, **HAVE GIVEN AND GRANTED,** and by these presents **DO GIVE AND GRANT,** unto the said *James M. Adsit,*

and to *his* heirs, the said tract above described: **TO HAVE AND TO HOLD** the same, together with all the rights, privileges, immunities, and appurtenances of whatsoever nature, thereunto belonging, unto the said _____

James M. Adsit, and to *his* heirs and assigns forever

In Testimony Whereof, *Lachary Taylor,*

PRESIDENT OF THE UNITED STATES OF AMERICA, have caused these Letters to be made **PATENT,** and the **SEAL** of the **GENERAL LAND OFFICE** to be hereunto affixed.

Given under my hand, at the **CITY OF WASHINGTON,** the *First* day of *May,*
in the Year of our Lord one thousand eight hundred and *Forty nine* and of the
Independence of the United States the *Seventy Third.*

BY THE PRESIDENT: *L. Taylor.*

By *Thor Ewing Jr.* Sec'y.
S. H. Laughlin, RECORDER of the General Land Office.



Graphic No. 122

To J. Adsit, Patent No. 26195 File No. IL1230_024.pdf, 40 acres, Sec 22

123

C

THE UNITED STATES OF AMERICA,

CERTIFICATE

No. *27,877*

To all to whom these Presents shall come, Greeting:

WHEREAS *Robert W. Stewart, of McHenry County, Illinois,*

has deposited in the GENERAL LAND OFFICE of the United States, a Certificate of the REGISTER OF THE LAND OFFICE at *Chicago* whereby it appears that full payment has been made by the said *Robert W. Stewart,*

according to the provisions of the Act of Congress of the 24th of April, 1820, entitled "An act making further provision for the sale of the Public Lands," for *the North West Quarter of the South West Quarter of Section twenty three, in Township forty six, of Range Seven, in the District of Lands subject to sale at Chicago Illinois, containing forty acres,*

according to the official plat of the survey of the said Lands, returned to the General Land Office by the SURVEYOR GENERAL, which said tract has been purchased by the said *Robert W. Stewart,*

NOW KNOW YE, That the United States of America, in consideration of the Premises, and in conformity with the several acts of Congress in such case made and provided, HAVE GIVEN AND GRANTED, and by these presents DO GIVE AND GRANT, unto the said *Robert W. Stewart,*

and to his heirs, the said tract above described: TO HAVE AND TO HOLD the same, together with all the rights, privileges, immunities, and appurtenances of whatsoever nature, thereunto belonging, unto the said *Robert W. Stewart,* and to his heirs and assigns forever.

In Testimony Whereof, I, Millard Fillmore

PRESIDENT OF THE UNITED STATES OF AMERICA, have caused these Letters to be made PATENT, and the SEAL of the GENERAL LAND OFFICE to be hereunto affixed.

Given under my hand, at the CITY OF WASHINGTON, the *second* day of *December* in the Year of our Lord one thousand eight hundred and *fifty* and of the

Independence of the United States the *fifty*

BY THE PRESIDENT: *Millard Fillmore*

By *M. P. Fillmore*

Recorder of the General Land Office.

706450

For S. Wilson acting

ad officium

Graphic No. 123

To RW Stewart, Patent No. 27877 File No. IL1260__122.pdf, 40 acres, Sec 23

54

CERTIFICATE
No. 28393

THE UNITED STATES OF AMERICA

To all to whom these Presents shall come, Greeting:

WHEREAS James M. Adsitt of Cook County Illinois

570

has deposited in the GENERAL LAND OFFICE of the United States, a Certificate of the REGISTER OF THE LAND OFFICE at Chicago whereby it appears that full payment has been made by the said

James M. Adsitt

according to the provisions of the

Act of Congress of the 24th of April, 1820, entitled "An Act making further provision for the sale of the Public Lands," for

the North East quarter of the North East quarter of Section eight, in Township forty six, of Range Seven, in the District of lands subject to sale at Chicago, Illinois, containing Forty acres

according to the official plat of the survey of the said Lands, returned to the General Land Office by the SURVEYOR GENERAL, which said tract has been purchased by the said James M. Adsitt

NOW KNOW YE That the

United States of America, in consideration of the Premises, and in conformity with the several Acts of Congress, in such case made and provided, HAVE GIVEN AND GRANTED, and by these presents DO GIVE AND GRANT, unto the said James M. Adsitt

and to his heirs, the said tract above described: TO HAVE AND TO HOLD the same, together with all the rights, privileges, immunities, and appurtenances of whatsoever nature, thereunto belonging, unto the said James M. Adsitt

and to his heirs and assigns forever.

In Testimony Whereof, Millard Fillmore

PRESIDENT OF THE UNITED STATES OF AMERICA, have caused these Letters to be made PUBLIC, and the SEAL of the GENERAL LAND OFFICE to be hereunto affixed.

GIVEN under my hand, at the CITY OF WASHINGTON, the Tenth day of July in the Year of our Lord one thousand eight hundred and Eighty one and of the INDEPENDENCE OF THE UNITED STATES the Sixty Seventh

BY THE PRESIDENT Millard Fillmore

By Alex. M. Cormick apptd

E. S. Lorry RECORDER of the General Land Office.



Graphic No. 124

To J Adsitt, Patent No. 28393 File No. IL1270__054.pdf, 40 acres, Sec 8

CERTIFICATE
No. 2406

THE UNITED STATES OF AMERICA,

493

To all to whom these Presents shall come, Greeting:

WHEREAS *Morris Ross, of Walworth County, Wisconsin Territory*

has deposited in the **GENERAL LAND OFFICE** of the United States, a Certificate of the REGISTER OF THE LAND OFFICE at *Milwaukee* whereby it appears that full payment has been made by the said

Morris Ross according to the provisions of the Act of Congress of the 24th of April, 1820, entitled "An Act making further provision for the sale of the Public Lands," for the West half of the North West quarter of section fourteen, in Township two North, of Range seventeen East, in the District of Lands subject to sale *Milwaukee, Wisconsin Territory, containing eighty Acres*

according to the official plat of the survey of the said Lands, returned to the General Land Office by the SURVEYOR GENERAL, which said tract has been purchased by the said *Morris Ross*

NOW KNOW YE, That the

United States of America, in consideration of the Premises, and in conformity with the several acts of Congress, in such case made and provided, **HAVE GIVEN AND GRANTED,** and by these presents **DO GIVE AND GRANT,** unto the said *Morris Ross*

and to *his* heirs, the said tract above described: **TO HAVE AND TO HOLD** the same, together with all the rights, privileges, immunities, and appurtenances of whatsoever nature, thereunto belonging, unto the said *Morris Ross*

and to *his* heirs and assigns forever.

In Testimony Whereof, I, *John Tyler*

PRESIDENT OF THE UNITED STATES OF AMERICA, have caused these Letters to be made **PATENT,** and the **SEAL** of the **GENERAL LAND OFFICE** to be hereunto affixed.

GIVEN under my hand, at the **CITY OF WASHINGTON,** the *twenty fifth* day of *April* in the Year of our Lord one thousand eight hundred and *forty one* and of the **INDEPENDENCE OF THE UNITED STATES** the Sixty *fifth*



BY THE PRESIDENT:

John Tyler
By *M. P. Cassin* Sec'y.

Geo. S. Wilson, Acting RECORDER of the General Land Office.
ad interim

Graphic No. 125

To M Ross, Patent No. 2406 File No. WI2500__493.pdf, 80 acres, Wisconsin

498

CERTIFICATE
No. 2411 } **THE UNITED STATES OF AMERICA,**
To all to whom these Presents shall come, Greeting:

WHEREAS *Morris Ross, of Walworth County, Wisconsin Territory*

has deposited in the **GENERAL LAND OFFICE** of the United States, a Certificate of the **REGISTER OF THE LAND OFFICE** at *Milwaukee* whereby it appears that full payment has been made by the said

Morris Ross according to the provisions of the Act of Congress of the 24th of April, 1820, entitled "An Act making further provision for the sale of the Public Lands," for the East half of the North East quarter of Section fifteen, in Township two North, of Range seventeen East, in the District of Lands subject to sale at Milwaukee, Wisconsin Territory, containing eighty Acres.

according to the official plat of the survey of the said Lands, returned to the General Land Office by the **SURVEYOR GENERAL**, which said tract has been purchased by the said *Morris Ross*

NOW KNOW YE, That the **United States of America**, in consideration of the Premises, and in conformity with the several acts of Congress, in such case made and provided, **HAVE GIVEN AND GRANTED**, and by these presents **DO GIVE AND GRANT**, unto the said *Morris Ross*

and to his heirs, the said tract above described: **TO HAVE AND TO HOLD** the same, together with all the rights, privileges, immunities, and appurtenances of whatsoever nature, thereunto belonging, unto the said *Morris Ross*

and to his heirs and assigns forever.

In Testimony Whereof, I, *John Tyler*

PRESIDENT OF THE UNITED STATES OF AMERICA, have caused these Letters to be made **PATENT**, and the **SEAL** of the **GENERAL LAND OFFICE** to be hereunto affixed.

GIVEN under my hand, at the **CITY OF WASHINGTON**, the *twenty first* day of *April* in the Year of our Lord one thousand eight hundred and *forty one* and of the **INDEPENDENCE OF THE UNITED STATES** the *Sixty fifth*.



BY THE PRESIDENT: *John Tyler*
By *H. P. Cousins* Sec'y.
John L. Wilson Acting RECORDER of the General Land Office.
a d interim

Graphic No. 126
To M Ross, Patent No. 2411, File No. WI2500__498.pdf, 80 acres, Wisconsin

10

CERTIFICATE }
No. 2423 }

THE UNITED STATES OF AMERICA,

kl

To all to whom these Presents shall come, Greeting:

WHEREAS *William Langburn Ross* of *Walworth County Wisconsin Territory* has deposited in the **GENERAL LAND OFFICE** of the *United States*, a Certificate of the REGISTER OF THE LAND OFFICE at *Milwaukee* whereby it appears that full payment has been made by the said

William Langburn Ross according to the provisions of the Act of Congress of the 24th of April, 1820, entitled "An Act making further provision for the sale of the Public Lands," for the North West quarter of Section twenty two, in Township two North, of Range seventeen East, in the District of Lands subject to Sale at *Milwaukee Wisconsin Territory*, containing one hundred and sixty acres

according to the official plat of the survey of the said Lands, returned to the General Land Office by the **SURVEYOR GENERAL**, which said tract has been purchased by the said *William Langburn Ross*

NOW KNOW YE, That the

United States of America, in consideration of the Premises, and in conformity with the several acts of Congress, in such case made and provided, **HAVE GIVEN AND GRANTED**, and by these presents **DO GIVE AND GRANT**, unto the said *William Langburn Ross* and to his heirs, the said tract above described: **TO HAVE AND TO HOLD** the same, together with all the rights, privileges, immunities, and appurtenances of whatsoever nature, thereunto belonging, unto the said

William Langburn Ross and to his heirs and assigns forever.

In Testimony Whereof, I, *William Henry Harrison*

PRESIDENT OF THE UNITED STATES OF AMERICA, have caused these Letters to be made **PATENT**, and the **SEAL** of the **GENERAL LAND OFFICE** to be hereunto affixed.

WITNESSE under my hand, at the **CITY OF WASHINGTON**, the *twenty fifth* day of *March* in the Year of our Lord one thousand eight hundred and *forty one* and of the **INDEPENDENCE OF THE UNITED STATES** the Sixty *eight*



BY THE PRESIDENT:

W. H. Harrison

By *S. Williamson* Recorder of the General Land Office. Sec'y. *V. P. Carson Jr.*

Graphic No. 127

To WP Ross, Patent No. 2423 File No. WI2510__010.pdf, 160 acres, Wisconsin

13

CERTIFICATE } **THE UNITED STATES OF AMERICA,**

No. 2426 } **To all to whom these Presents shall come, Greeting:**

WHEREAS *Brittain Prop. of Walworth County Wisconsin Territory*
has deposited in the **GENERAL LAND OFFICE** of the United States, a Certificate of the REGISTER OF THE LAND OFFICE at *Milwaukee* whereby it appears that full payment has been made by the said

Brittain Prop according to the provisions of the Act of Congress of the 24th of April, 1820, entitled "An Act making further provision for the sale of the Public Lands," for the South East quarter of Section fifteen, in Township two North of Range seventeen East, in the District of Lands subject to Sale at Milwaukee, Wisconsin Territory, containing one hundred and sixty hundredths of an acre

according to the official plat of the survey of the said Lands, returned to the General Land Office by the **SURVEYOR GENERAL**, which said tract has been purchased by the said *Brittain Prop*

NOW KNOW YE That the

United States of America, in consideration of the Premises, and in conformity with the several acts of Congress, in such case made and provided, **HAVE GIVEN AND GRANTED**, and by these presents **DO GIVE AND GRANT**, unto the said *Brittain Prop*

and to his heirs, the said tract above described: **TO HAVE AND TO HOLD** the same, together with all the rights, privileges, immunities, and appurtenances of whatsoever nature, thereunto belonging, unto the said

Brittain Prop and to his heirs and assigns forever.

In Testimony Whereof, I, William Henry Harrison

PRESIDENT OF THE UNITED STATES OF AMERICA, have caused these Letters to be made **PATENT**, and the **SEAL** of the **GENERAL LAND OFFICE** to be hereunto affixed.

GIVEN under my hand, at the **CITY OF WASHINGTON**, the *twenty fifth* day of *March* in the Year of our Lord one thousand eight hundred and *forty one* and of the **INDEPENDENCE OF THE UNITED STATES** the *Sixty fifth*



BY THE PRESIDENT:

J. Williamson

W. H. Harrison
A. P. Cassin Jr.

Sec'y

RECORDER of the General Land Office.

Graphic No. 128

To B Ross, Patent No. 2426 File No. WI2510__013.pdf, 160 acres, Wisconsin

353

CERTIFICATE OF THE UNITED STATES OF AMERICA,

No. 2777

To all to whom these Presents shall come, Greeting:

WHEREAS Robert Wright Stewart, of Walworth County, Wisconsin Territory

has deposited in the **GENERAL LAND OFFICE** of the United States, a Certificate of the REGISTER OF THE LAND OFFICE at Milwaukee whereby it appears that full payment has been made by the said

Robert Wright Stewart according to the provisions of the Act of Congress of the 24th of April, 1820, entitled "An Act making further provision for the sale of the Public Lands," for the North East quarter of Section twenty two, in Township three North, of Range eighteen East, in the District of Kansas, subject to sale at Milwaukee Wisconsin Territory containing one hundred and sixty acres

according to the official plat of the survey of the said Lands, returned to the General Land Office by the **SURVEYOR GENERAL**, which said tract has been purchased by the said Robert Wright Stewart

NOW KNOW YE, That the

United States of America, in consideration of the Premises, and in conformity with the several acts of Congress, in such case made and provided, **HAVE GIVEN AND GRANTED**, and by these presents **DO GIVE AND GRANT**, unto the said Robert Wright Stewart

and to his heirs, the said tract above described: **TO HAVE AND TO HOLD** the same, together with all the rights, privileges, immunities, and appurtenances of whatsoever nature, thereunto belonging, unto the said

Robert Wright Stewart and to his heirs and assigns forever.

In Testimony Whereof, I, William Henry Harrison

PRESIDENT OF THE UNITED STATES OF AMERICA, have caused these Letters to be made **PATENT**, and the **SEAL** of the **GENERAL LAND OFFICE** to be hereunto affixed.

GIVEN under my hand, at the **CITY OF WASHINGTON**, the twenty fifth day of March in the Year of our Lord one thousand eight hundred and forty one and of the **INDEPENDENCE OF THE UNITED STATES** the Sixty fifth

177 2-29



BY THE PRESIDENT:

By W. H. Harrison Sec'y
A. P. Crossin
RECORDER of the General Land Office.

Graphic No. 129

To RW Stewart, Patent No. 2777 File No. WI2510__353.pdf, 160 acres, Wisconsin.

412

CERTIFICATE) **THE UNITED STATES OF AMERICA,** *H*
No. 2837

To all to whom these Presents shall come, Greeting:

WHEREAS *Palmer Gardner, of Walworth County Wisconsin Territory*

has deposited in the **GENERAL LAND OFFICE** of the United States, a Certificate of the REGISTER OF THE LAND OFFICE at *Milwaukee* whereby it appears that full payment has been made by the said

Palmer Gardner according to the provisions of the Act of Congress of the 24th of April, 1820, entitled "An Act making further provision for the sale of the Public Lands," for

the North half of Section twenty five, in Township three North, of Range eighteen East, in the District of Lands subject to sale at Milwaukee, Wisconsin Territory, containing three hundred and twenty acres

according to the official plat of the survey of the said Lands, returned to the General Land Office by the **SURVEYOR GENERAL**, which said tract has been purchased by the said *Palmer Gardner*

NOW KNOW YE, That the

United States of America, in consideration of the Premises, and in conformity with the several acts of Congress, in such case made and provided, **HAVE GIVEN AND GRANTED**, and by these presents **DO GIVE AND GRANT**, unto the said *Palmer Gardner*

and to *his* heirs, the said tract above described: **TO HAVE AND TO HOLD** the same, together with all the rights, privileges, immunities, and appurtenances of whatsoever nature, thereunto belonging, unto the said

Palmer Gardner and to *his* heirs and assigns forever.

In Testimony Whereof, I, *William Henry Harrison*

PRESIDENT OF THE UNITED STATES OF AMERICA, have caused these Letters to be made **PATENT**, and the **SEAL** of the **GENERAL LAND OFFICE** to be hereunto affixed.

GIVEN under my hand, at the **CITY OF WASHINGTON**, the *twenty fifth* day of *March* in the Year of our Lord one thousand eight hundred and *forty one* and of the **INDEPENDENCE OF THE UNITED STATES** the Sixty *fifth*



BY THE PRESIDENT: *W. H. Harrison*

By *W. H. Harrison* Sec'y.
W. Harrison RECORDER of the General Land Office.

Graphic No. 130
To P Gardner, Patent No. 2837 File No. WI2510_412.pdf, 320 acres, Wisc.

162

Presumptive
CERTIFICATE
No. 905

THE UNITED STATES OF AMERICA,

ll

To all to whom these Presents shall come, Greeting:

WHEREAS *Palmer Gardner, of Walworth County, Wisconsin Territory.*

has deposited in the **GENERAL LAND OFFICE** of the United States, a Certificate of the REGISTER OF THE LAND OFFICE at *Milwaukee,* whereby it appears that full payment has been made by the said *Palmer Gardner,*

according to the provisions of

the Act of Congress of the 24th of April, 1820, entitled "An Act making further provision for the sale of the Public Lands," for the *North East quarter of Section twenty-six, in Township three North of Range eighteen East, in the District of Lands subject to sale at Milwaukee, Wisconsin Territory, containing one hundred and sixty acres.*

according to the official plat of the survey of the said Lands, returned to the General Land Office by the **SURVEYOR GENERAL,** which said tract has been purchased by the said *Palmer Gardner,*

NOW KNOW YE, That the

United States of America, in consideration of the Premises, and in conformity with the several acts of Congress, in such case made and provided, **HAVE GIVEN AND GRANTED,** and by these presents **DO GIVE AND GRANT,** unto the said *Palmer Gardner,*

and to *his* heirs, the said tract above described: **TO HAVE AND TO HOLD** the same, together with all the rights privileges, immunities, and appurtenances of whatsoever nature, thereunto belonging, unto the said *Palmer Gardner,*

and to *his* heirs and assigns forever.

In Testimony Whereof, I, *John Tyler*

PRESIDENT OF THE UNITED STATES OF AMERICA, have caused these Letters to be made **PATENT,** and the **SEAL** of the **GENERAL LAND OFFICE** to be hereunto affixed.

GIVEN under my hand, at the **CITY OF WASHINGTON,** the *third* day of *March* in the Year of our Lord one thousand eight hundred and *forty three* and of the **INDEPENDENCE OF THE UNITED STATES** the Sixty *seventh*

6330



BY THE PRESIDENT: *John Tyler*

By *R. Tyler* Sec'y.

J. Williamson RECORDER of the General Land Office.

Graphic No.131

To P Gardner, Patent No. 905 File No. WI2560_162.pdf, 160 acres, Wisconsin

314

CERTIFICATE
No. 5339 } **THE UNITED STATES OF AMERICA,** *hl*
To all to whom these Presents shall come, Greeting:

WHEREAS *Norris Popf, of Walworth County, Wisconsin Territory,*

has deposited by the **GENERAL LAND OFFICE** of the United States, a Certificate of the **REGISTER OF THE LAND OFFICE** at *Milwaukee* whereby it appears that full payment has been made by the said *Norris Popf*.

according to the provisions of

the Act of Congress of the 24th of April, 1820, entitled "An Act making further provision for the sale of the Public Lands," for the West half of the North East quarter of Section fifteen in Township two North of Range seventeen East, in the District of Lands subject to sale at Milwaukee, Wisconsin Territory, containing eighty acres,

according to the official plat of the survey of the said Lands, returned to the General Land Office by the **SURVEYOR GENERAL**, which said tract has been purchased by the said *Norris Popf*,

NOW KNOW YE, That the

United States of America, in consideration of the Premises, and in conformity with the several acts of Congress, in such case made and provided, **HAVE GIVEN AND GRANTED**, and by these presents **DO GIVE AND GRANT**, unto the said *Norris Popf*,

and to *his* heirs, the said tract above described: **TO HAVE AND TO HOLD** the same, together with all the rights, privileges, immunities, and appurtenances of whatsoever nature, thereunto belonging, unto the said *Norris Popf*, and to *his* heirs and assigns forever.

In Testimony Whereof, I, *John Tyler*

PRESIDENT OF THE UNITED STATES OF AMERICA, have caused these Letters to be made **PATENT**, and the **SEAL** of the **GENERAL LAND OFFICE** to be hereunto affixed.

GIVEN under my hand, at the **CITY OF WASHINGTON**, the *third* day of *March* in the Year of our Lord one thousand eight hundred and *forty three* and of the **INDEPENDENCE OF THE UNITED STATES** the Sixty *Seventh*

BY THE PRESIDENT:

John Tyler

By

R. Tyler

Sec'y.

J. Williamson

RECORDER of the General Land Office.



Graphic No. 132

To M Ross, Patent No. 5339 File No. WI2570__314.pdf, 80 acres, Wisconsin

498

CERTIFICATE }
No. 7552 }

THE UNITED STATES OF AMERICA,

WJ

To all to whom these Presents shall come, Greeting:

WHEREAS *Clarkson & Martin Rep, of Walworth County, Wisconsin Territory*

has deposited in the **GENERAL LAND OFFICE** of the United States, a Certificate of the **REGISTER OF THE LAND OFFICE** at *Waukesha* whereby it appears that full payment has been made by the said

Clarkson & Martin Rep according to the provisions of

the Act of Congress of the 24th of April, 1820, entitled "An Act making further provision for the sale of the Public Lands," for the North West quarter of the South East quarter of Section Seventeen, in Township Two, North, of Range Seventeen, East, in the District of Lands subject to Sale at *Waukesha Wisconsin Territory*, containing forty Acres

according to the official plat of the survey of the said Lands, returned to the General Land Office by the **SURVEYOR GENERAL**, which said tract has been purchased by the said *Clarkson & Martin Rep*

NOW KNOW YE, That the

United States of America, in consideration of the Premises, and in conformity with the several acts of Congress, in such case made and provided, **HAVE GIVEN AND GRANTED**, and by these presents **DO GIVE AND GRANT**, unto the said *Clarkson & Martin Rep,*

and to his heirs, the said tract above described: **TO HAVE AND TO HOLD** the same, together with all the rights, privileges, immunities, and appurtenances of whatsoever nature, thereunto belonging, unto the said *Clarkson*

Martin Rep, and to his heirs and assigns forever.

In Testimony Whereof, I, *John Tyler*

PRESIDENT OF THE UNITED STATES OF AMERICA, have caused these Letters to be made **PATENT**, and the **SEAL** of the **GENERAL LAND OFFICE** to be hereunto affixed.

GIVEN under my hand, at the **CITY OF WASHINGTON**, the *first* day of *August* in the Year of our Lord one thousand eight hundred and *forty four* and of the **INDEPENDENCE OF THE UNITED STATES** the Sixty *ninth*

BY THE PRESIDENT: *John Tyler*

By *John Tyler* Sec'y.

William Recorder of the General Land Office.
William Signed by Recorder 10 Nov 1844

1344329



Graphic No.133

To CM Ross, Patent No. 7552 File No. WI2650__498.pdf, 40 acres, Wisconsin

121

CERTIFICATE,
No. 19730

THE UNITED STATES OF AMERICA,

h

To all to whom these Presents shall come, Greeting :

WHEREAS *Clarkson M. Ross, of Walworth County, Wisconsin Territory*

has deposited in the GENERAL LAND OFFICE of the United States, a Certificate of the REGISTER OF THE LAND OFFICE at *Milwaukee* whereby it appears that full payment has been made by the said *Clarkson M. Ross*

according to the provisions of the Act of Congress of the 24th of April, 1820, entitled "An Act making further provision for the sale of the Public Lands," for *the north west quarter of the north west quarter of section 10 in Twp. 20 N. of Range 10 West of East in the District of Kansas Subject to Sale at Milwaukee Wisconsin Territory, containing Forty Acres.*

according to the official plat of the survey of the said Lands, returned to the General Land Office by the SURVEYOR GENERAL, which said tract has been purchased by the said *Clarkson M. Ross*

NOW KNOW YE, That the UNITED STATES OF AMERICA, in consideration of the Premises, and in conformity with the several acts of Congress, in such case made and provided, HAVE GIVEN AND GRANTED, and by these presents DO GIVE AND GRANT, unto the said *Clarkson M. Ross*

and to *his* heirs, the said tract above described: TO HAVE AND TO HOLD the same, together with all the rights, privileges, immunities, and appurtenances of whatsoever nature, thereunto belonging, unto the said *Clarkson M. Ross*

and to *his* heirs and assigns, forever.

In Testimony Whereof, I, James K. Polk PRESIDENT OF THE UNITED STATES OF AMERICA, have caused these Letters to be made PATENT, and the SEAL of the GENERAL LAND OFFICE to be hereunto affixed.

GIVEN under my hand, at the CITY OF WASHINGTON, the *Thirtieth* day of *March* in the year of our Lord one thousand eight hundred and *Forty eight* and of the INDEPENDENCE OF THE UNITED STATES the *Seventy eighth*



BY THE PRESIDENT:

By *James K. Polk* Sec'y.
J. H. Langhlin RECORDER of the General Land Office.

Graphic No. 134
To CM Ross, Patent No. 19730 File No. WI2860_120.pdf, 40 acres, Wisconsin.

THE UNITED STATES OF AMERICA,
CERTIFICATE
No. 34, 397, 3

179.
E

To all to whom these Presents shall come, Greeting:

WHEREAS *James Stewart, of Walworth County Wisconsin,*

has deposited in the GENERAL LAND OFFICE of the United States, a Certificate of the REGISTER OF THE LAND OFFICE at Milwaukee, whereby it appears that full payment has been made by the said *James Stewart,*

according to the provisions of the Act of Congress of the 24th of April, 1820 entitled "An act making further provision for the sale of the Public Lands," for the Lot Number One, of Section Thirty-six, in Township Four, of Range Sixteen, in the District of Lands subject to sale at Milwaukee Wisconsin, containing Forty-five Acres,

according to the official plat of the survey of the said Lands, returned to the General Land Office by the SURVEYOR GENERAL, which said tract *has* been purchased by the said *James Stewart,*

NOW KNOW YE, That the United States of America, in consideration of the Premises, and in conformity with the several acts of Congress, in such case made and provided, **HAVE GIVEN AND GRANTED,** and by these presents **DO GIVE AND GRANT,** unto the said *James Stewart,*

and to *his* heirs, the said tract above described: **TO HAVE AND TO HOLD** the same, together with all the rights, privileges, immunities, and appurtenances of whatsoever nature, thereunto belonging, unto the said *James Stewart,*

and to *his* heirs and assigns forever.

In Testimony Whereof, I, Millard Fillmore, PRESIDENT OF THE UNITED STATES OF AMERICA, have caused these Letters to be made **PATENT,** and the **SEAL** of the **GENERAL LAND OFFICE** to be hereunto affixed.

Given under my hand, at the CITY OF WASHINGTON, the *First* day of *January,* in the Year of our Lord one thousand eight hundred and *fifty-one* and of the Independence of the United States the *Seventy fifth,*

BY THE PRESIDENT: *Millard Fillmore,*

By *M. P. Fillmore,* Sec'y.
E. S. Ferry, RECORDER of the General Land Office.

782451


Graphic No. 135
To James Stewart, Patent No. 34397 File No. WI3150_179.pdf, 45 acres, Wisconsin.

196

CERTIFICATE }
No. 7853.

THE UNITED STATES OF AMERICA,

M

To all to whom these Presents shall come, Greeting:

WHEREAS Robert M. Stewart, of McHenry County, Illinois

200

has deposited in the GENERAL LAND OFFICE of the United States, a Certificate of the REGISTER OF THE LAND OFFICE, at Chicago, whereby it appears that full payment has been made by the said Robert M. Stewart,

according to the provisions of

the Act of Congress of the 24th of April, 1820, entitled "An Act making further provision for the sale of the Public Lands," for the South East quarter of the South West quarter of Section twenty seven in Township forty six North, of Range seven East, in the District of Lands subject to sale at Chicago, Illinois, containing Forty acres.

according to the official plat of the survey of the said Lands, returned to the General Land Office by the SURVEYOR GENERAL, which said tract has been purchased by the said Robert M. Stewart.

NOW KNOW YE, That the

United States of America, in consideration of the Premises, and in conformity with the several acts of Congress, in each case made and provided, HAVE GIVEN AND GRANTED, and by these presents DO GIVE AND GRANT, unto the said Robert M. Stewart,

and to his heirs, the said tract above described: TO HAVE AND TO HOLD the same, together with all the rights, privileges, immunities, and appurtenances of whatsoever nature, thereunto belonging, unto the said Robert M. Stewart

and to his heirs and assigns forever.

In Testimony Whereof, I,

John Tyler

PRESIDENT OF THE UNITED STATES OF AMERICA, have caused these Letters to be made PATENT, and the SEAL of the GENERAL LAND OFFICE to be hereunto affixed.

GIVEN under my hand, at the CITY OF WASHINGTON, the tenth day of March in the Year of our Lord one thousand eight hundred and forty three and of the INDEPENDENCE OF THE UNITED STATES the Sixty seventh



BY THE PRESIDENT:

John Tyler

By

V. R. Tyler

Sec'y.

J. Williamson — Recorder of the General Land Office.

Graphic No. 136

To RW Stewart, Patent No. 7853 File No. IL0860 _196.pdf, 40 acres, Sec 27

CERTIFICATE

No. 87663

THE UNITED STATES OF AMERICA,

To all to whom these Presents shall come, Greeting:

WHEREAS

James Stewart, of McHenry County, Illinois,

has deposited in the GENERAL LAND OFFICE of the United States, a Certificate of the REGISTER OF THE LAND OFFICE at Chicago, whereby it appears that full payment has been made by the said

James Stewart,

according to the provisions of

the Act of Congress of the 24th of April, 1820, entitled "An Act making further provision for the sale of the Public Lands," for

the East half of the North West quarter and the West half of the North East quarter of section twenty eight, in Township forty six North of Range seven East, in the District of Lands subject to Great Chicago, Illinois, containing one hundred and sixty acres,

according to the official plat of the survey of the said Lands, returned to the General Land Office by the SURVEYOR GENERAL, which said tract has been purchased by the said James Stewart,

LET MY WORDS WORK

NOW KNOW YE, That the

United States of America, in consideration of the Premises, and in conformity with the several acts of Congress; in each case made and provided, HAVE GIVEN AND GRANTED, and by these presents DO GIVE AND GRANT, unto the said James Stewart,

and to his heirs, the said tract above described: TO HAVE AND TO HOLD the same, together with all the rights, privileges, immunities, and appurtenances of whatsoever nature, thereunto belonging, unto the said James Stewart,

and to his heirs and assigns forever.

In Testimony Whereof, I, John Tyler

PRESIDENT OF THE UNITED STATES OF AMERICA, have caused these Letters to be made PATENT, and the SEAL of the GENERAL LAND OFFICE to be hereunto affixed.

GIVEN under my hand, at the CITY OF WASHINGTON, the 14th day of March

in the year of our Lord one thousand eight hundred and forty three and of the

INDEPENDENCE OF THE UNITED STATES the SEVENTH



BY THE PRESIDENT

John Tyler

By R. Tyler

Sec'y.

J. Williamson

RECORDER of the General Land Office.

Graphic No. 137

To James Stewart, Patent No. 8766 File No. IL0880__145.pdf, 160 acres, Sec 28

146
168

CERTIFICATE
No. 8767 **THE UNITED STATES OF AMERICA,**
To all to whom these Presents shall come, Greeting:

WHEREAS *Robert M. Stewart, of McHenry County, Illinois,*

has deposited in the **GENERAL LAND OFFICE** of the United States, a Certificate of the **REGISTER OF THE LAND OFFICE** at *Chicago,* whereby it appears that full payment has been made by the said

Robert M. Stewart, according to the provisions of

the Act of Congress of the 24th of April, 1820, entitled "An Act making further provision for the sale of the Public Lands," for the *South East quarter of the South East quarter of Section twenty eight in Township forty six North of Range eleven East, in the District of Lands subject to sale at Chicago, Illinois, containing forty acres,*

showing to the official plat of the survey of the said Lands, returned to the General Land Office by the **SURVEYOR GENERAL**, which said tract has been purchased by the said *Robert M. Stewart,*

NOW KNOW YE, That the

United States of America, in consideration of the Premises, and in conformity with the several acts of Congress, in such case made and provided, **HAVE GIVEN AND GRANTED,** and by these presents **DO GIVE AND GRANT,** unto the said *Robert M. Stewart,*

and to *his* heirs, the said tract above described: **TO HAVE AND TO HOLD** the same, together with all the rights, privileges, immunities, and appurtenances of whatsoever nature, thereunto belonging, unto the said *Robert M. Stewart,*

and to *his* heirs and assigns forever.

In Testimony Whereof, *John Tyler*

PRESIDENT OF THE UNITED STATES OF AMERICA, have caused these Letters to be made **PATENT,** and the **SEAL** of the **GENERAL LAND OFFICE** to be hereunto affixed.

WITNESSETH under my hand, at the **CITY OF WASHINGTON,** the *teenth* day of *March* in the Year of our Lord, one thousand eight hundred and *forty three* and of the **INDEPENDENCE OF THE UNITED STATES** the Sixty *seventh*

BY THE PRESIDENT: *John Tyler*
By *R. Tyler* Sec'y.
S. Williamson Recorder of the General Land Office.

1932426

Graphic No. 138

To RW Stewart, Patent No.8767 File No. IL0880__146.pdf, 40 acres, Sec 28

ADDITIONAL PUBLIC LANDS PURCHASED NOT FOUND ELSEWHERE

(Graphic identification Tags are placed above each item.)

Graphic No. 139

US Patent Certificate # 7425: The United States to John Stewart dated Apr 1, 1848 recorded in the General Land Office, Chicago, ILL Vol. No. 4, page No. 163 and in McHenry Co., Book No. 19, Page 369-70 July 26, 1858

Transcribed by Bruce M Stewart Jan 20, 2000 from a copy of the recorded document obtained July 1998 from the McHenry County Recorder FILE:TDJohn<US1848

United States
To
John Stewart, Assignee

The United States of America

To all to whom this presents shall come, greeting. Know ye that in pursuance of An Act of Congress entitled "An Act to raise for a limited time an addition of Military force and for other purposes approved February 11th 1847." Socrates Martin a Private in Captain Whitfields Company of the First Regiment Tennessee Volunteers herein deposited in the General Land Office a warrant in his favor-7425. There is therefore granted by the United States unto **John Stewart**, assignee of said Socrates Martin the West half of the north east quarter and the east half of the northwest quarter of section thirty three in Township forty six north of range seven east in the District of Lands subject to sale at Chicago, Illinois containing one hundred and sixty acres according to the official plat of the survey of the said Land returned to the General Land Office by the Surveyor General which said tracts have been located in satisfaction of the above mentioned warrant in pursuance of the Act of Congress above mentioned. Approved February 11th, 1847 to have and to hold the said 1/2 Quarter sections of land with the appurtenances thereof unto the said **John Stewart** and to his heirs and assigns forever. In Testimony Whereof I James K Polk, President of the United States of America have caused these letters to be made patent and the Seal of the General Land Office to be hereunto affixed.

SEAL Given under my hand at the City of Washington the First day of April in the year of our Lord one thousand eight -hundred and forty eight and the Independence of the United States the seventy second

By the President James K Polk

By T. H Stephens Ass't Sec'y

Recorded Vol 4 Page 163

L. H. Laughlin Recorder of the General Land Office

Filed for Record July 26, 1858 at 8AM

Graphic No. 140

Grant Deed: The State of Illinois to Robert W Stewart dated 6 Jan 1847 recorded in McHenry Co., Book No. 19, Page 368-9 July 26, 1858

Transcribed by Bruce M Stewart Jan 20, 2000 from a copy of the recorded document obtained July 1998 from the McHenry County Recorder FILE: TDRobertWI<Illinois1847

Governor of Ill
To
Robert W Stewart

Augustus C. French - Governor of the State of Illinois

To all to whom this presents shall come, greeting. Whereas it appears from a return made to the Auditor of Public Accounts by M. F. Irwin, School Commissioner and agent for the inhabitants of McHenry County that in pursuance of the several acts of the General Assembly of the State Of Illinois authorizing the sale of sections numbered sixteen of such lands as may be granted in lieu there of for the use of schools the said Commissioner did on the twenty second day of August - eighteen hundred and forty six sell to **Robert W Stewart** of the County of McHenry and State of Illinois a certain lot of land lying in the County of said being part of section numbered sixteen granted by the United States to the State of Illinois for the use of the inhabitants of Township number forth six (46) North range number seven (7) East of the third principal meridian for the use of schools known and designated on the map of the said section as made by the Trustees of School Lands within the township as Lot No five (5) being the West half of the South West quarter of said section containing eighty (80) acres by the survey and that the said **Robert W Stewart** has paid to the School Commissioner Three Hundred & twenty six Dollars and Forty cents for said lot of Land the price at which the same sold.

In consideration whereof the State of Illinois does hereby grant, bargain, sell and convey to the said **Robert W Stewart** the lot of land aforesaid with the appurtenances thereof to have and to hold the same unto the said **Robert W Stewart** and to his heirs and assigns forever in fee simple as a sino perfect and absolute estate.

In testimony whereof I have caused these letters to be made patent and the Seal of the State to be hereunto affixed. Given under my hand at Springfield this sixth day of January in the year of our Load on thousand eight hundred and forty seven.

SEAL

By the Governor Augustus C. French
H. S. Cooley Secretary of State (sig)
Countersigned Thos H. Campbell Auditor, P.A.

Filed for Records July 26, 1858
at 8AM

Graphic No. 141

US Patent Certificate #3727, dated 1 Apr 1848, to Robert W. Stewart recorded in the General Land Office, Chicago, Illinois in Vol. No. 4, page 911, 1 Apr 1848 & also recorded by the McHenry Co. Clerk, Book No. 19, page No. 372, 26 Jul 1858

Transcribed by Bruce M. Stewart 20 Jan 2000 from a copy passed to me by Celia Elizabeth (Beth) Fellows Stewart (my Mother) apparently obtained from the McHenry Co. Recorder; FILE: TDRobertW1<US1848.

United States } The United States of America
 To } To all to whom these presents shall come. Greeting. Know ye that in pursuance
R. W. Stewart } of an Act of Congress entitled “An Act to raise for a limited time an additional Military force and for other purposes”, approved February 11th 1847. John Harrison, a Private in Captain Moore’s Company of the First Regiment Alabama Volunteers having deposited in the General Land Office a Warrant in this form numbered 3,727. There is therefore granted by the United States unto **Robert W. Stewart**, assigned of said John Harrison by Auguste Commander, his attorney in fact. The North East Quarter of the North East quarter of section twenty seven. The East half of the South East Quarter of section twenty two and the south West Quarter of the South West Quarter of section twenty three in Township Forty six north of Range Seven East in the District of lands subject to sales at Chicago, Illinois containing one hundred and sixty acres according to the official Plat of the Survey of the said lands returned to the General Land Office by the Surveyor General which said tracts have been located in satisfaction of the afore mentioned Warrant in pursuance of the Act of Congress above mentioned, approved February 11th 1847. To have and to hold the said __(?) Quarter & ____ (?) sections of land with the appurtenances thereof unto the said **Robert W. Stewart** and his heirs and assigns forever.

In Testimony whereof James K Polk, President of the United States of America have caused these letter to be made Patent and the Seal of the General Land Office to be hereunto affixed.

Given under my hand at the City of Washington the first day of April in the year of our Lord one thousand eight hundred and forty eight and of the Independence of the United State the seventy second.

Seal

By the President James K Polk
 By J K Stephens, Ass’t Sec’y
 L N Laughlin Recorder of the General Land Office, Register(?)

Chicago, Illinois
 Recorded Vol. 4, page 911

This Patent was filed for Record July 26, 1858 at 8 AM.

Graphic No. 142

US Patent Certificate #38700: The United States to William H Stewart dated 10 Aug 1850 recorded in the General Land Office Chicago, ILL Vol. No. 38, page No. 463 and in McHenry Co., Book No. 19, Page 370-71, July 26, 1858.

Transcribed by Bruce M Stewart Jan 20, 2000 from a copy of the recorded document obtained July 1998 from the McHenry County Recorder FILE: TDWmH<US1850

Uncle Sam
To
William H Stewart

The United States of America

To all to whom this presents shall come, greeting. Know ye that in pursuance of An Act of Congress entitled "An Act to raise for a limited time an addition of Military force and for other purposes approved February 11th 1847." William H. Winter private in Captain Fords company third Regiment United States Dragoons having deposited in the General Land Office a Warrant in his favor numbered 38700. There is therefore granted by the United States unto **William H Stewart**, assignee of said William H Winter and to his heirs the West half of the south east quarter of Section twenty two and the north west quarter of the north east quarter of section twenty seven in Township forty six north of range seven east in the District of Lands subject to sale at Chicago, Illinois containing one hundred and twenty acres according to the official plat of the survey of the said Land returned to the General Land Office by the Surveyor General which said tracts have been located in satisfaction of the above mentioned warrant in pursuance of the Act of Congress above mentioned. Approved February 11th, 1847 to have and to hold the said parts of said sections of land with the appurtenances thereof unto the said **William H Stewart** and to his heirs and assigns forever. In Testimony Whereof I, Millard Fillmore, President of the United States of America have caused these letters to be made patent and the Seal of the General Land Office to be hereunto affixed.

SEAL

Given under my hand at the City of Washington the tenth day of August in the year of our Lord one thousand eight -hundred and fifty and the Independence of the United States the seventy fifth

By the President Millard Fillmore

By E. M. Evans Sec'y

Recorded Vol. 38 Page 463 L. H. Laughlin Recorder of the General Land Office

Filed for Record July 26, 1858 at 8AM

THE FOLLOWING IS PUBLIC LAND PURCHASED FROM ORIGINAL PATENTEE'S

**Graphic No. 143
SEE PATENT #21883**

**Warranty Deed - A. Hurlbert to R. W. Stewart
80 A, Sec. #15, Deed dated 17 Apr 1846, recorded 20 Sep 1848
McHenry County Deed Records Book #K, page #353-4**

Transcribed by Bruce M Stewart October 2002 from a copy of the recorded document obtained August 2002 from the McHenry Co. Recorder, FILE: TDRobertW1<A.Hurlbert1846

A. Hurlbert To R. W. Stewart

This indenture made this seventeenth day of April in the year of our Lord one thousand eight hundred and forty six between Arumi(?) Hurlbert of the Town of Hebron, County of McHenry & State of Illinois of the first part and **Robert W. Stewart** of the same place of the second part. Witnesseth, that the said party of the first part for and in consideration of the sum of one hundred and forty three dollars in hand paid by the said party of the second part, the receipt whereof is herby acknowledged and said party of the second (*should this read "first" ?*) part forever released and discharged therefrom, hath granted, bargained, sold, remised, released, aliened and confirmed and by these presents do grant, bargain, sell, remise, release, alien and confirm unto the said party of the second part and to his heirs and assigns forever. All the following described premises situate, lying and being in the County of McHenry and State of Illinois. Being the west half of the southeast quarter of Section No. fifteen, Township No. forty six, North Range No. (7) seven, east of the third principal meridian, containing eighty acres of land according to the United States Survey, together with all and singular the hereditaments and appurtenances thereunto belonging or in any wise appertaining and the reversion and reversions, remainder and remainders unto issue and profit thereof, and all the estate right, title, interest, claim or demand whatever of the said party of the first part either in law or equity, of in and to the above bargained premises with the hereditaments and appurtenances, to have and to hold the said premises above bargained and described with the appurtenances unto the said party of the second part, his heirs and assigns forever. And the said Arumi(?) Hurlbert for his heirs executors and administrators doth covenant, bargain and agree to and with the said party of the second part, his heirs and assigns that at the time of the insealing and delivery of these presents he is well seized of the premises above conveyed as of a good, sure, perfect, absolute and indefeasible estate of inheritance in the law in fee simple, and hath good right, full power and lawful authority to grant, bargain, sell and convey the same in manner and form aforesaid; and that the same are free and clear of all former and other grants, bargains, sales, liens, judgments, taxes, assessments and encumbrances of what kind and nature soever, and the above bargained premises in the quiet and peaceable possession of the said party of the second part, his heirs and assigns against all and every person or persons lawfully claiming or to claim the whole or any part thereof shall and will warrant and forever defend. In witness whereof the said party of the first part hath herewith set his hand and seal the day and year first above written.

Sealed and delivered in presence of

Arumi(?) Hurlbert {seal}

In Witness Whereof, the said party of the first part hath hereunto set their hand and seal the day and year first above written.

SIGNED, SEALED AND DELIVERED

in the presence of

Charles Tryon

H. D. Bates

STATE OF ILLINOIS }ss

McHenry County

} ss

Amos Carpenter (seal) (sig)

her

Amanda X Carpenter (Seal)(Sig)

mark

Be is remember that the above named Amos Carpenter came this day personally before me a Justice of the Peace for said County and acknowledged that he signed, sealed and delivered the foregoing indenture as his free act and deed. And the said Amanda Carpenter being by me examined separately and apart from her husband acknowledged that she executed the foregoing indenture freely and without any fear or compulsion from any one. Given under my hand the 18th day of June AD1850.

Filed July 26th 1858 at 8 AM Charles Tryon, Justice of the Peace.

Graphic No. 145

SEE PATENTS #22576 AND # 22475

Warranty Deed - G. Weller To William H. Stewart
120 A, Sec. #34, Deed dated 3 Feb 1851, recorded ?
McHenry County Deed Records Book #7, page #152-4.

Transcribed by Bruce M Stewart October 2002 from a copy of the recorded document obtained August 2002 from the McHenry Co. Recorder, FILE: TDWmH<G.Weller1851

Warranty Deed

George Weller Et al

To

William H. Stewart

This indenture mad this third day of February in the year of our Lord one thousand eight hundred and fifty one, between George Weller and Elmira, his wife, of the County of McHenry & State of Illinois of the first part and **William H. Stewart** of the same place of the second part. Witnesseth that the said party of the first part fore and in consideration of the sum of three hundred dollars to them in hand paid by the said party of the second part to receipt whereof is hereby acknowledged and the said party of the first party forever released and discharged therefrom, have granted, bargained, sold, remised, released, aliened and confirmed and by these presents do grant, bargain, sell, remise, release, alien and confirm unto the said party of the second part and to his heirs and assigns forever all of the following described premises situate, lying and being in the County of McHenry and state of Illinois, viz.: The west (1/2) half of the south west quarter of Section thirty four, Township forty six, Range seven in said county and the south east quarter of the same quarter Section containing one hundred and twenty acres of land according to the U.S. Survey - the same subject to an article of agreement made by hand(?) between the said Weller and John Knapp concerning the same premises bearing date the twenty fifth day of November in the year one thousand eight hundred and forty seven. Together with all and singular the hereditaments and appurtenances thereunto belonging or in any wise appertaining and reversion and

reversions, remainder and remainders, rents, issues and profits thereof and all the estate right, title, interest, claim or demand whatsoever of the said party of the first part either in law or equity of in and to the above bargained premises with the hereditaments and appurtenances. To have and to hold the said premises above bargained and described with the appurtenances unto the said party of the second part his heirs and assigns forever. And the said George Weller for himself, his heirs, executors and administrators doth covenant, bargain and agree to and with the said party of the first part his heirs and assigns that at the time of the en-sealing and delivery of these presents the said George Weller is well seized of the premises above conveyed as of a good, sure, perfect, absolute and indefeasible estate if inheritance in the law in fee simple and hath good right, full power and lawful authority to grant, bargain, sell and convey the same in manner and form aforesaid and that the same are free and clear from all former and other grants, bargains, sales, liens, taxes assessments and encumbrances of what kind of nature soever and the above bargained premises in the quiet and peaceable possession of the said party of the second part his heirs and assigns against all and every person or persons lawfully claiming or to claim the estate or any part thereof the he shall and will warrant and forever defend.

In witness whereof the said party of the first part have hereunto set their hands and seals this day and year first above written.

Sealed and delivered	}	George Weller	{seal}
in presence of Orestes Garrison	}	Elmira F. Weller	{seal}

State of Illinois }ss I, Orestes Garrison, a Justice of the Peace in and for
 McHenry County } said County do hereby certify that George Weller
 personally known to me as the real time person whose
 name is subscribed to the above written deed, appeared before me this day in person and acknowledged
 that he signed, sealed and delivered the said instrument of writing as his free and voluntary act and for
 the uses and purposes therein set forth . . .

NOTE: The next page of the document is missing. It would have contained the seal of Mr. Garrison and the notation of filing date and clerk's signature.

2ND NOTE: Mr Weller obtained the forty acre parcel "the south east quarter of the same quarter section" under Patent #22576, 10 Mar 1848 the SAME day that Wm H. Stewart obtained the SAME parcel with Patent #22475. Was there some hanky panky going on here?

*3RD NOTE: There was also a third Gov. sale see TDWmH.<US1848 that includes the following note:
 NOTE: This parcel "north east quarter of the south west quarter of section thirty four" "containing forty acres" was sold three times by the government. This certificate, the following in the County Deed Record Book # 19, page # 365-6, Cert. #22576, US to G. Weller and following page #366-7, Cert. #22376, US to J. F. Gray. Later, 3 Feb 1851, G. Weller sold the same parcel to Wm H. Stewart, see McHenry Co. Deed Record Book #7, page #152-4. FILE: TDWmH<G.Weller1851. They must have straightened all this out, I would like to see how.
 Bruce Stewart*

(Graphic identification Tags are placed above each item.)

TRUST DEEDS FROM JOHNSTOWN, NEW YORK

Graphic No. 146

This is the mortgage deed of Robert and Jane's purchase of the Homestead in Sammonsville just outside of Johnstown, New York. The transcription of this document follows below. No other deed on the purchase of this property was found.

MORTGAGE RECORD - Robert & Jane STEWART to George Courtald, dated March 25 1787, recorded 20 October 1788, Fulton County records Book No. A, page No. 283

Transcribed by Bruce M. Stewart 27 Sep 2001 from a copy obtained from Fulton Co. Clerk, Johnstown, June 26, 2001.

File: TDRobert<GCourtald1787

Registered for and at the request of George Courtald of the district of Caghawaga in the County of Montgomery, mortgagee. All that certain Tract or parcel of Land -- mortgaged unto him by **ROBERT STEWART** and **JANE**, his wife, on the twenty fifth day of March in the year one thousand seven hundred and eighty seven to secure the payment of fifty pounds lawful money of the State of New York on the twenty fifth day of March in the year one thousand seven hundred and ninety one, and the sum of fifty pounds like money on the twenty fifth day of March in the year one thousand seven hundred and ninety four with lawful Interest. Known by the name of Lot number fifty eight situate lying and being in the County of Montgomery and State of New York aforesaid being part of the patent of Kingsborough & the Western Allotment of said Patent and is butted and bounded as follows viz.: beginning at the South Easterly corner of Lot No. Seventy & running thence south thirty seven degrees west fifty chains to the southeast corner of Lot number fifty seven, thence south sixty three degrees east twenty chains, thence north thirty seven degrees east fifty chains

101
 Registered for and at the request of George Courtald of the district of Caghawaga in the County of Montgomery mortgagee, All that certain Tract or parcel of Land -- mortgaged unto him by Robert Stewart and Jane his wife on the ^{twenty} fifth day of March in the year one thousand seven hundred and eighty seven to secure the payment of fifty pounds lawful money of the State of New York on the twenty fifth day of March in the year one thousand seven hundred and ninety one, and the sum of fifty pounds like money on the twenty fifth day of March in the year one thousand seven hundred and ninety four with lawful Interest Known by the name of Lot number fifty eight situate lying and being in the County of Montgomery and State of New York aforesaid being part of the patent of Kingsborough & the Western Allotment of said Patent and is butted and bounded as follows viz. beginning at the South Easterly corner of Lot No. seventy & running thence south thirty seven degrees west fifty chains to the southeast corner of Lot number fifty seven, thence south sixty three degrees East twenty chains, thence North thirty seven degrees West twenty chains to the place of beginning estimated at one hundred Acres be the same more or less.
 Registered this 20th day of October 1788 and compared by me
 Chas. P. Yates Clerk.

Mortgage Record, Fulton Co, NY25 Mar 1787, Bk A, p283

APPENDIX C - ALL OTHER DEEDS

thence north sixty three degrees west twenty chains to the place of beginning estimated at one hundred Acres be the same more or less.

Registered this 20th day of October 1788
and compared by me.

(s) Chris P Yates Clerk.

Graphic No. 147

Grant Deed - Robert & Jane Stewart to Daniel McBeath
Part of lot 554, recorded in Fulton County, New York July 1, 1812
Book No. 3, page No. 299-300, dated August 17, 1805.

Transcribed by Bruce M. Stewart August 1996 from a copy of the recorded document obtained June 1996 from the Fulton Co. Clerk. FILE: TDRobert/Jane-D.McBeath1812

This indenture made the seventeenth day of August in the year of our Lord one thousand eight hundred and five. Between **Robert Stewart** of Johnstown in the County of Montgomery and State of New York (? ?) and **Jane**, his wife of the first part and Daniel McBeath of the same place, Taylor(?) of the second part. Witnesseth that the said parties of the first part for and in consideration of the sum of two hundred and fifty dollars to them in hand paid by the said party of the second part the receipt whereof is hereby confessed & acknowledged. Have granted bargained, sold, released claimed and confirmed and by these presents to grant, bargain, sell, remise, release claim and confirm unto the said party of the second part. (in his actual possession now being and to his heirs and assigns forever. All that certain piece of land situate lying and being in Johnstown aforesaid being part of Lot number five hundred and fifty four in the Western Allotment of Kingsborough bounded as follows to wit: Beginning at the north corner of Lot number five hundred and sixty two and runs from thence north thirty four degrees and thirty minutes, East forty eight chains to the Northwest corner of said Lot number five hundred fifty four, thence South sixty four degrees, East nine chains and eighty eight links to a Beach tree marked '(', thence South thirty four degrees and thirty minutes, West forty eight chains to a hemlock stake, thence North thirty four degrees, West nine chains and eighty eight links to the place of beginning containing forty seven acres one quarter and eleven perches of land more or less together with all and singular the hereditaments and appurtenances thereunto belonging or in any wise appertaining and the revision and revisions remainder and remainders, rents issues and profits thereof and all the Estate right title interest claim and demand whatsoever of the said parties of the first part either in law or equity of the above bargained premises with the said hereditaments and appurtenances. To have and hold the said premises above described with the hereditaments and appurtenances to the said party of the second part his heirs & assigns forever and the said parties of the first part to themselves and their heirs do covenant, grant, bargain, promise and agree to and with the said party of the second part his heirs and assigns the above bargained premises to the said party of the second part his heirs and assigns against all and every person or persons lawfully claiming the whole or any part of the above mentioned and described premises to warrant and defend forever by these presents. In witness whereof the said parties of the first have hereunto set their hands and seals the day year first above within. **Robert Stewart** /LS/ **Jane X** (her mark) **Stewart** /LS/
Sealed and delivered in the presence of **Alexander Stewart** William Thorpe. Montgomery County ss: on the fourth day of May 1806 came before me John McCarthy, one of judges of the Court of Common

APPENDIX C - ALL OTHER DEEDS

Pleas for said County. **Robert Stewart** and **Jane** his wife both person to me well known and the severally acknowledged to having signed, sealed and delivered the written deed as their voluntary act and did for the ? ? ? purposes therein mentioned and the said **Jane** on a private examination separate and apart from her husband acknowledged that she executed the written deed freely without any fear of compulsion of her husband. I am satisfied that they are the persons described in and intended as the grantors in the within deed and finding therein no material erasures or interlineations I do allow the same to be recorded.

John McCarthy

Recorded the first day of July 1812

Henry P. Yates, Clerk

Graphic No. 148

Grant Deed - Henry & Hannah Conklin to Charles Stewart
Part of lot 90, dated March 9, 1818 recorded October 6, 1823
Montgomery County Records Book # 18, P #103-105 (6/28/96).

Transcribed by Bruce M. Stewart August 1996 from a copy of the recorded document obtained June 1996 from the Fulton Co. Clerk. FILE:TDCharles<H&HConklin1823

This indenture made the ninth day of March in the year of our Lord one thousand eight hundred and eighteen. Between Henry Conklin of Montgomery County and State of New York, and Hannah, his wife of the first part, and **Charles Stewart** of the same place of the second part. Witnesseth, that the said party of the first part for and in consideration of the sum of three hundred and twenty five dollars, money of Account of the United States to them in hand paid by the said party of the second part, the receipt whereof is hereby confessed and acknowledged, have granted, quit claimed, sold, remised, aliened, delivered and confirmed; and these presents, do grant, bargain, sell, remise, release, alien and confirm unto the said party of the second part, and to his heirs and assigns forever, all that certain tract, piece or parcel of land situate lying and being in the town of Johnstown, County and State aforesaid and is a part of Lot number ninety in the Eastern Allotment of Kingsborough and begins on the North side of the road leading from Martha Richardson to Lawrence E Van Allen's, North two degrees and six minutes, West twenty five links from the Southwest corner of said lot and then from thence on the line of the West bounds thereof North two degrees and six minutes, West two chains and eighty seven links; thence North eighty seven degrees and fifty four minutes, East nine chains and twenty links; thence South two degrees and six minutes, East ten chains and eighty seven links to the said road and thence on the North side thereof South eighty seven degrees and fifty four minutes, West nine chains and twenty links to the place of beginning. Containing ten acres of land , together with all and singular the hereditaments and appurtenances thereunto belonging or in any wise appertaining and the revision and revisions, remainder and remainders, rents, issues and profits thereof; and all the estate, right, title, interest, claim and demands whatsoever of the said party of the first part, either in law or equity of in and to the above bargained premises. With the said hereditaments and appurtenances to have and to hold, the said lands tenements and hereditaments where described and mentioned to the said party of the second part, his heirs and assigns, the sole and only proper use, benefit and behoof of the said party of the second part, his heirs and assigns forever, and the said party of the first part, for themselves & their heirs, executors and administrators, do covenant, grant, bargain, promise and agree to and with the said

APPENDIX C - ALL OTHER DEEDS

party of the second part, his heirs and assigns, to warrant and forever to defend the above bargained premises and every part and parcel thereof now being in the quiet and peaceable possession of the said party of the second part against the said party of the first part & his heirs, executors, administrators and assigns, and against all and every other person or persons claiming or to claim the said premises or any part thereof. In witness whereof, the said party of the first part have hereunto set their hands and seals the day and year first above written.

Henry Conklin {LS} Hannah Conklin {LS}

Sealed and delivered in presence of P. Brooks, Jun., State of New York SS: On the day and year within written came before me Henry Conklin & Hannah his wife, the written grantors to me well known. They acknowledged to have duly executed & as their act & deed delivered the within conveyance to & for the uses & purposes therein all mentioned, The said Hannah on a private examination separate & apart from her said husband confessed that she had so executed and delivered the same on her part without the fear or compulsion of her said husband. No Alterations appearing therein do allow it to be recorded.

Peter Brooks, Junior, Master in Chancery

Recorded this 6th day of October 1823 at 6 O'clock PM

A. J. Comrie, Dep. Clerk

Graphic No. 149

Grant Deed - Joseph & Mary Cuyler to Charles Stewart

Part of lot 42, dated September 16, 1823 recorded October 6, 1823

Montgomery County Records Book #18, P #99-101

Transcribed by Bruce M. Stewart August 1996 from a copy of the recorded document obtained June 1996 from the Fulton Co. Clerk. FILE:TDCharles<J&MCuyler1823

This indenture made the sixteenth day of September in the year of our Lord one thousand eight hundred and twenty three, between Joseph Cuyler and Mary his wife of the Town of Johnstown in the County of Montgomery of the first part and **Charles Stewart** of the second part. Witnesseth that the said parties of the first part for and in consideration of the sum of one hundred dollars, money of account of the United States, to them in hand paid at or before the ensealing and delivery of these presents by the said party of the second part, the receipt whereof is hereby confessed and acknowledged, hath granted, bargained, sold, delivered, remised, selected, conveyed, assured, ? ? and confirmed. And by these presents do grant, bargain, sell, release, remise, cause, convey, ? ? and confirm fully, freely and absolutely unto the said party of the second part in his actual possession now being and to his heirs and assigns forever. All that certain lot of ground situate in the Village of Johnstown in the County of Montgomery and is known by being the East part of lott number forty two and is bounded as follows: on the East by Market Street, on the south by a lot in the possession of Daniel Cady, on the West by a part of said lot number forty two owned by John & William Yost and on the North by Green Street, being sixty six feet in width in front and rear and one hundred forty one feet deep. Containing three seventh of half an acre of land. Together with all and singular the appurtenances, privileges and advantages. Whatsoever the said above mentioned and described premises in any wise appertaining or belonging; and the revision and revisions, remainder and remainders, rents, issues and profits thereof; and also all the estate, right, title, interest, property, claim and demand whatever, as well in lands, in equity of the said parties of the first part of, in and to the seisin or any part or parcel thereof. With the appurtenances, to have and to hold the above

APPENDIX C - ALL OTHER DEEDS

granted, bargained and described premises premises(?), with the appurtenances, unto the said party of the second part, his heirs and assigns for their own proper use, benefit and behoof forever. And the said parties of the first part, for themselves and their heirs do covenant, promise, grant and agree to and with the said party of the second part, his heirs and assigns, that they the said parties of the first part at the time of ensembling and delivery of these presents were lawfully seised in their own right of in and to the aforesaid described premises hereby granted and conveyed, with the appurtenances, as of a good time, perfect, absolute and indefensible estate of inheritance in the law in fee simple without any manner of condition to alter, change, deliver or defeat the same; and have in themselves good right, full ? ? and lawful authority to grant, bargain, sell, convey and release the above said described land and premises, with the appurtenances unto the said party of the second part, his heirs and assigns in manner aforesaid; and also that the said party of the second part, his heirs and assigns, shall and may from time to time and at all times and forever hereafter, peaceably and quietly, have, hold, occupy, possess and enjoy the said hereby granted and bargained premises, with the appurtenances; and also that the said parties of the first part, and their heirs and all and every other person or persons, whomever lawfully or equitably deriving any estate, right, title, ? ?, ? ? or interest of, in or to the herein before granted premises by, from, under or trust for and them shall and will at any time or times hereafter upon the reasonable request of the said party of the second part, his heirs or assigns, and at the proper costs and charges in the law of the said parties of the first (part) their heirs or assigns, make, do and execute or cause to & procure to be made done and executed all and every such further and other lawful and reasonable conveyances and assurances in the law for the better and more effectively vesting and confirming the premises hereby intended to be executed in and to the said party of the second part, his heirs and assigns forever as by the said party of the second part, his heirs or assigns or any of their counsel learned in the law, shall be reasonably devised, advised or required; and the said parties of the first part, for themselves and their covenant and agree to and with the said party of the second part, his heirs and assigns, to warrant and by these presents forever to defend the above described and released premises and every part and parcel thereof to the said party of the second part, his heirs and assigns against the said parties of the first part and their heirs and against all other persons whomever lawfully claiming the same or any part thereof. In witness thereof the said parties of the first part have hereunto set their hands and seal the day and year first above written.

Jos Cuyler {LS} Mary Cuyler {LS}

Signed, sealed and delivered in the presence of

(the words September thru Stewart wrote on erasures before issuing and delivery.)

Aaron Haring, State of New York SS: On the sixteenth day of September in the year of our Lord eighteen hundred and twenty three, personally appeared before me, First Judge of Montgomery County Common Pleas in said State, Joseph Cuyler and Mary Cuyler, both to me personally known and I know them to be the within grantors and the severally acknowledged to me that they had duly and freely executed the within. I have examined the said Mary on a private examination apart from her husband & she declared to me that she had executed the within freely and without any fear or compulsion of her husband. The erasures & obliteration corrections in it have noted. I allow it to be Recorded.

Recorded this 6th day of October 1823 at 6 O'clock P.M.

A. J. Comrie, Dep. Clerk

Graphic No. 150

Grant Deed - John & Margaret McArthur to Charles Stewart

Lot 44, dated February 1, 1812 recorded October 6, 1823
Montgomery County Record Book #18, P #101-103

Transcribed by Bruce M. Stewart August 1996 from a copy of the recorded document obtained June 1996 from the Fulton Co. Clerk. FILE:TDCharles<J&MMcArthur1823.

This indenture made the first day of February in the year of our Lord one thousand eight hundred and twelve, between John McArthur of the Town of Johnstown, in the County of Montgomery and State of New York, Esquire, and Margaret his wife of the first part, and **Charles Stewart** of the same place, of the second part. Witnesseth, that the said parties of the first part for and in consideration of the sum of one hundred and thirty dollars, money of Account of the United States, to them in hand paid at or before the ensealing and delivery of these presents, by the party of the second part, the receipt whereof is hereby confessed and acknowledged have granted, bargained, sold, aliened, remised, released, conveyed, assured, ? ? and confirmed; and by these presents, do grant, bargain, sell, alien, remise release, convey, assure, ? ? and confirm fully, freely and absolutely unto the said party of the second part, in his actual possession now being, and to his heirs and assigns forever, all that certain Lot, piece or parcel of land situate lying and being in the town and County aforesaid and in the Town Plat of the Village of Johnstown known and distinguished on the map of the said Town Plat made by the Commissioners of Forfeitures for the Western District and filed in the office of the Clerk of said County of Montgomery as lot number forty four and bounded as follows: on the East by Glebe Street, on the South by lot number forty five, on the West by Johnson Street and on the North by lot number forty three being in width in front and rear sixty six feet and in length from East to West five chains and contains half an acre of land—Together with all and singular appurtenances, privileges and advantages whatever unto the said above mentioned and described premises in any wise appertaining or belonging; and the revision and revisions, remainder and remainders, rents, issues and profits thereof and also all the estate, right, title, interest, property claim and demand whatsoever, as will in law with equity of the said parties of the first part, of in and to the same of any part or parcel thereof, with appurtenances to have and to hold the above granted, bargained and described premises, with the appurtenances unto the said party of the second part, his heirs and assigns for their own proper use, benefit and behoof forever; and the said party of the first, for themselves and their heirs, do covenant, permit, grant and agree to and with the said party of the second party, his heirs and assigns, that they, the said parties of the first part at the time of their ensealing and delivery of these presents, were lawfully seized in therefrom, right of, in and to the aforesaid described premises hereby granted and conveyed with appurtenances as of a good, sure, perfect, absolute and indefensible estate of inheritance in the law in fee simple, without any manner of condition to alter, change, determine or default the same; and have in themselves good right, ? ? and lawful authority to grant, bargain, sell, convey and release the above said described land and premises with appurtenances, unto the said party of the second part, his heirs and assigns in manner aforesaid and also that he the said party of the second part, his heirs and assigns shall and may from time to time and at all times and forever hereafter peaceably and quietly have, hold, occupy, possess and enjoy the said hereby granted and bargained premises, with the appurtenances; and also that the said parties of the first part, and their heirs and all and every other person or persons whomsoever lawfully or equitably deriving any (any) estate, right, title, dower, (?)ointer or interest, of in or to the herein before granted premises, by, from, under is in first for theirs and them, shall and will at any time or times hereafter upon the reasonable request of the said party of the second part, his heirs or assigns and at the

APPENDIX C - ALL OTHER DEEDS

proper costs and charges in the law of (of) the said party of the second part, his heirs or assigns, make, do and execute or cause or procure it to be made, done and executed, all and any such further and other lawful and reasonable and reasonable conveyances and assurances in the law for the better and more effectively vesting and confirming the premises hereby intended to be granted and to the said party of the second part, his heirs and assigns forever, as by the said party of the second part, his heirs or assigns or his or their counsel learned in the law. Shall be reasonably devised, advised or required; and the said parties of the first part, for themselves and their heirs, covenant and agree to and with the said party of the second part, his heirs and assigns to warrant and by these presents forever to defend the above described and released premises and every part and parcel thereof to the said party of the second part, his heirs and assigns, against the said parties of the first part and their heirs and against all other persons whomsoever lawfully claiming the same or any part thereof. In witness whereof, the said parties of the first part have hereunto set their hands and seals the day and year first above written.

John McArthur {LS}, Margaret McArthur {LS}

Sealed and delivered in the presence of John McCarthy, Montgomery County SS: In the 3rd day February 1812 came before me, John McCarthy, first Judge of Montgomery Common Pleas, John McArthur and Margaret his wife, persons to me well known and they severally acknowledged to have executed the within Deed as their Act & deed respectively for the uses and purposes therein mentioned and the said Margaret on a private examination apart from her husband acknowledged that she executed the within Deed freely without any fear or compulsion of her husband and finding in the within deed no material erasures or interlineations I allow the same to be recorded.

John McCarthy.

Recorded this 6th day of October 1823 at 6 O'clock PM

A. J. Comrie, Dep. Clerk

Graphic No. 151

Grant Deed - David Moore/Duncan & Isabella McLaren to Robert Stewart

2 parcels, corner lot & part of #42, March 22, 1828

Montgomery County Records Book #24 P #340-1 (6/28/96)

Transcribed by Bruce M. Stewart August 1996 from a copy of the recorded document obtained June 1996 from the Fulton Co. Clerk. FILE:TDRobert<Moore_etal828.

This indenture made the twenty second day of March in the year of our Lord one thousand and eight hundred and twenty eight. Between David Moore and Duncan McLaren both of the town of Johnstown in the County of Montgomery and Isabella, the wife of the said Duncan, of the first part and **Robert Stewart** of the same place of the second part. Witnesseth that the said parties of the first part, for and in consideration of the sum of four hundred and eighteen dollars and six cents money of Account of the United States, to them in hand paid, the receipt thereof is hereby confessed and acknowledged; have bargained, sold, remised and Quit Claimed and by these presents do bargain, sell, remise and Quit Claim unto the party of the second part, in his actual possession now being, and to his heirs and assigns forever. All that certain tract, piece or parcel of land situate in the town and Village of Johnstown and County of Montgomery, and in the Village Plat of said Village, and bounded as follows: West by Market Street, North by Green Street, East by a lot in possession of Henry Conklin, and South by a lot in possession of

APPENDIX C - ALL OTHER DEEDS

Charles Stewart, containing one half an acre of land. Also one other lot containing about one quarter of an acre of land bounded North by Green Street, West by a lot in possession of John Yost, South by a lot in possession of Daniel Cady and East by Market Street, excepting and reserving from and out of the above described one small lot of land being part of lot number forty two of the Village Plat of Johnstown and is bounded as follows: on the North by Green Street, on the East by a part of the above premises & on which the Blacksmith Shop stands, on the South by Daniel Cady, on the West by a small piece of land in possession of William Morgan's widow, and in ninety feet from West to East in front and rear and sixty six feet from North to South heretofore conveyed by **Charles Stewart** to **Joseph Stewart(?)**; and also excepting and reserving out of the before mentioned premises, one other small piece of land, bounded on the North by Green Street, on the West by John Yost, on the South by Daniel Cady, and on the East by a line parallel with the East line of the land of John Yost and twenty eight feet therefrom, conveyed by the said **Charles Stewart** to Jane McPherson; which premises herein mentioned and described first above as well as secondly above as subject to a mortgage to the New Loan Officers of the County of Montgomery reference being thereto had will more fully and at large appear. Together with all and singular the hereditaments & appurtenances thereunto belonging, or in any wise appertaining, and the revision and revisions, remainder and remainders, rents, issues and profits thereof; and all the estate, right, title, interest, claim and demand whatsoever of the said parties of the first part, either in law or equity, of, in and to the above bargained premises, with the hereditaments and appurtenances. To have and to hold the said premises above described with the appurtenances, to the said party of the second part, his heirs & assigns, to the sole and only proper use, benefit and behoof of said party of the second part, his heirs and assigns forever. In witness whereof, the said parties of the first party have hereunto set their hands and seals the day and year first above written.

David Moore {LS} Duncan McLaren {LS} Isabella McLaren {LS}

Sealed and delivered in presence of John Trottingham, who witnessed the execution of the deed by David Moore and Duncan McLaren.

State of New York SS: On the twenty fourth day of March in the year of our Lord, one thousand eight hundred & twenty eight, personally appeared before me, First Judge of Montgomery County Courts in said State, John Trottingham to all personally known, and who was by me duly sworn and to me testified that he saw David Moore and Duncan McLaren freely execute the within, that he is personally acquainted with them to be two of the within grantors, and that he at the same time subscribed his name as a witness thereto.

On the same day personally appeared before me, Isabella McLaren to me personally known, and I know her to be one of the within grantors; and on a private examination apart from her husband, she declared to me that she had executed the within freely and without any fear or compulsion of her husband. I am satisfied that the said David, Duncan & Isabella are the persons within mentioned, described and intended, and that the same has been duly executed by them respectively.

Aaron Haring

Recorded 24th March 1828 at 5 O'clock PM

Geo. D. Ferguson, Clerk

Graphic No. 152

Grant Deed - Charles & Leah Stewart to Joseph Stewart

Part of lot 42, deed dated May 7, 1827, recorded May 18, 1829

Montgomery County Records Book #26 P #250-1

APPENDIX C - ALL OTHER DEEDS

Transcribed by Bruce M. Stewart August 1996 from a copy of the recorded document obtained June 1996 from the Fulton Co. Clerk. FILE:TDCharles&Leah>J.Stewart1829

This indenture made the fourth day of May in the year of our Lord one thousand eight hundred and twenty seven between **Charles Stewart** of the town of Johnstown and County of Montgomery and Leah, his wife, of the first part and **Joseph Stewart** of the same place, of the second part. Witnesseth, that the said parties of the first part, for and in consideration of the sum of ninety dollars money of account of the United States to them in hand paid by the said party of the second part, the receipt whereof is hereby confessed and acknowledged; have granted, bargained, sold, remised, released, aliened, and confirmed and by these presents do grant, bargain, sell, remise, release, alien and confirm unto the said party of the second part, and to his heirs and assigns forever all that certain lot of ground situate in the Village of Johnstown in the County of Montgomery, being a part of lot number forty two in the Plat of said Village and is bounded as follows: the North by Green Street, on the East by a lot of ground owned by said **Charles Stewart** and on which the Blacksmith Shop stands, on the South by a lot owned by Daniel Cady, Esquire, and on the West by a small piece of ground owned by Mrs. Morgan, widow of William Morgan, deceased. Which said lot is ninety feet from West to East, both front and rear, and sixty six feet from North to South, together with all singular the hereditaments and appurtenances thereunto belonging or in any wise appertaining and the reversion and reversions, remainder and remainders, rents, issues and profits thereof and all the estate, right, title, interest, claims and demand whatsoever of the said parties of the first part, either in law or equity of in and to the above bargained premises with the hereditaments and appurtenances to have and to hold the said land tenements, hereditaments, rights and privileges above mentioned, granted and described and every part and parcel thereof to the said party of the second part, his heirs and assigns, to the sole and only proper use benefit, behoof of the said party of the second part, his heirs and assigns forever. And the said parties of the first part for themselves their heirs, executors and administrators do covenant, grant, bargain, promise and agree to and with the said party of the second part, his heirs and assigns to warrant and forever to defend the above bargained premises, and every part and parcel thereof now being in the quiet and peaceable possession of the said party of the second part, against the said parties of the first part, their heirs, executors, administrators and assigns and against all and every other person or persons claiming or to claim the said premises or any part thereof. In witness whereof the said parties of the first part have herewith set their hands and seals the day and year first above written.

Charles Stewart {LS} **Leah Stewart** {LS}

Sealed and delivered in presence of A Haring, State of New York SS: On the eighteenth day of May in the year of our Lord, one thousand eight hundred twenty nine, personally appeared before me, First Judge of Montgomery County Courts in said State, **Charles Stewart** and **Leah Stewart** both to me personally known and I know them to be the within grantors & they severally acknowledged to me that they had freely executed the within. I have examined the said Leah on a private examination apart from her husband and she declared to me that, she had executed the deed freely and without any fear or compulsion of her husband.

Aaron Haring

Recorded May 18, 1829 at 9 O'clock AM

Graphic No. 153

Grant Deed - Joseph Stewart to Catherine Munro Part of lot 42, dated and recorded(?) May 18, 1829 Montgomery County Records Book No. 26 page No. 251-2

Transcribed by Bruce M. Stewart August 1996 from a copy of the recorded document obtained June 1996 from the Fulton Co. Recorder. NOTE: The balance of this document is on page 252 which is not in our possession. It may not be needed, it contains the rest of Harings certification and recording date which probably is May 18, 1829. FILE: TDJoseph>CMunro1829.

This indenture made the eighteenth day of May in the year of our Lord one thousand eight hundred and twenty nine, between **Joseph Stewart** of the town of Johnstown, County of Montgomery, and **Mary** his wife, of the first part and Catherine Munro of the same place, of the second part. Witnesseth, that the said parties of the first part for and in consideration of the sum of one hundred and twenty five dollars money of account of the United States, to them in hand paid by the said party of the second part, the receipt whereof is hereby confessed and acknowledged, have granted, bargained, sold, remised, released aliened and confirmed and by these presents do grant, bargain, sell, remise, release, alien and confirm unto the said party of the second part and to her heirs and assigns forever all that certain lot of ground situate in the Village of Johnstown in the County of Montgomery, being a part of lot number forty two in the plat of said Village and is bounded as follows: on the North by Green Street, on the East by a lot of ground owned by **Charles Stewart**, and on which a Blacksmith Shop stands, on the South by a lot owned by Daniel Cady, Esquire, and on the West by a small piece of ground owned & possessed by Mrs. Morgan, widow of William Morgan, deceased. Which said lot is ninety feet from East to West both front and rear and sixty six feet from North to South; together with all and singular the hereditaments and appurtenances thereunto belonging, or in any wise appertaining and the revision and revisions, remainder and remainders, rents, issues and profits thereof and all the estate, right, title, interest, claim and demand whatever of the said parties of the first part either in law or equity of , in and to the above bargained premises with the said hereditaments and appurtenances to have and to hold the said lands, tenements, hereditaments, right and privileges above mentioned, granted and described and every part and parcel thereof to the said party of the second part, her heirs and assigns to the sole and only proper use, benefit and behoof of the said party of the second part, her heirs and assigns forever. And the said parties of the first part for their heirs, executors and administrators do covenant, grant, bargain, promise and agree to said party of the second part, her heirs and assigns, to warrant and forever to defend the above bargained premises and every part and parcel thereof now being in the quiet and peaceable possession of the said party of the second part, against the said parties of the first part, their heirs, executors, administrators and assigns and against all and every other person or persons claiming or to claim the said premises or any part thereof. In witness whereof the said parties of the first part have hereunto set their hands and seals the day and year first above written.

Joseph Stewart {LS} **Mary Stewart** {LS}

Sealed and delivered in presence of A. Haring, State of New York SS: On the eighteenth day of May in the year of our Lord one thousand eight hundred and twenty nine.

Graphic No. 154

Grant Deed - Robert/Jane Stewart to Duncan McLaren

2 parcels, corner lot & part of #42, dated March 15th & recorded March 21st, 1831

Fulton County Records, Book #9, P#21-2 (6/28/96)

APPENDIX C - ALL OTHER DEEDS

Transcribed by Bruce M. Stewart August 1996 from a copy of the recorded document obtained June 1996 from the Fulton Co. Clerk. FILE:TDRobert>EMcLaren1831

This indenture made the fifteenth day of February in the year of our Lord one thousand eight hundred and thirty one. Between **Robert Stewart** and **Jane** his wife of the first part and Duncan McLaren of the second part. Witnesseth that the said parties of the first part for and in consideration of the sum of two hundred dollars money of account of the United States to them in hand paid the receipt whereof is hereby confessed and acknowledged have bargained, sold, remised & Quit Claimed, and by these presents do bargain, sell, remise and Quit Claim unto the party of the second part in the actual possession now being and to his heirs and assigns forever. All that certain tract, piece or parcel of land situated in the town and Village of Johnstown & County of Montgomery, and is in the Village Plat of said Village and bounded as follows, West by Market Street, North by Green Street, East by a lot in possession of Henry Conklin and South by a lot in possession of Henry Murray containing one half an acre of land. Also one other lot containing about one quarter of an acre of land bounded North by Green Street, West by a lot in possession of John Yost, South by a lot in possession of Daniel Cady and East by Market Street. Excepting & Reserving from and out of the above described premises, one small lot of land being part of lot No forty two of the Village Plat of Johnstown and is bounded as follows, on the North by Green Street, on the East by a part of the above premises and on which the Blacksmith Shop stands, on the South by Daniel Cady, on the West by a small piece of land in possession of William Morgan's widow and is ninety feet from West to East in front and rear and sixty six feet from North to South heretofore conveyed by Charles Stewart to Joseph Stewart and also excepting and reserving out of the before mentioned premises one other small piece of land bounded on the North by Green Street, on the West by John Yost, on the South by Daniel Cady and on the East by a line parallel with the East line of the land of John Yost and twenty eight feet therefrom, conveyed by the said Charles Stewart to Jane McPherson which premises herein mentioned and described first above as well as secondly above and subject to mortgage to the New Loan Officer of the County of Montgomery reference being thereto had will more fully and at large appear. Together with all and singular the hereditaments and appurtenances thereunto belonging or in any wise appertaining and the revision and revisions remainder and remainders, rents, issues and profits thereof, and all the estate right title, interest claim and demand whatsoever of the said parties of the first part either in law or equity in and to the above bargained premises with the hereditaments and appurtenances. To have and to hold the said premises above described with appurtenances to the said party of the second part, his heirs and assigns, to the sole and only proper use benefit and behoof of the said party of the second part his heirs and assigns forever. In Witness whereof the said parties of the first part have hereunto set the hands and seals the day and year first above written.

Robert Stewart /s/ **Jane X** her seal **Stewart** /L.S./ Sealed and delivered in presence of (the words Henry Murray interlined and the words "Charles Stewart" erased. A. Haring) State of New York SS: On the seventeenth day of February in the year of our Lord one thousand eight hundred and thirty one personally appeared before me, First Judge of Montgomery County Courts, **Robert Stewart** and **Jane Stewart** both to me personally known & I know them to be the written grantors and the severally acknowledged to me that they had freely executed the within. The said Jane on a private examination apart from her husband declared to me that she had not only freely but without any fear or compulsion of her husband executed the same, the alterations therein being noted. Aaron Haring.

APPENDIX C - ALL OTHER DEEDS

Recorded 21st February 1831 at 4 O'clock P.M., A. J. Comrie, Clerk

Graphic No. 155

Grant Deed - Duncan & Isabella McLaren to Charles Stewart
Part of lot 43, dated March 13, 1837 recorded March 16, 1837
Montgomery County Records Book #39 P#537 (6/28/96)

Transcribed by Bruce M. Stewart August 1996 from a copy of the recorded document obtained June 1996 from the Fulton Co. Clerk. FILE:TDCharles<McLaren1837

This indenture made this thirteenth day of March in the year of our Lord one thousand eight hundred and thirty seven. Between Duncan McLaren and Isabella, his wife of the first part and **Charles Stewart** of the second part. Witnesseth that the said parties of the first part in consideration of the sum of six hundred and fifty dollars to them duly paid have sold and by these presents do grant and convey to the said party of the second part his heirs and assigns All that certain piece and parcel of land situate lying and being in the Village of Johnstown, County of Montgomery and State of New York, being the western half of lot number forty three and bounded as follows, to wit: on the north by Green Street, on the East by a lot in possession of Heathcot Johnson, on the South by lot number forty four and on the West by Market Street, subject however to the right of dower of **Leah Stewart**, wife of **Charles Stewart** of Johnstown in said County of in and to the above described premises. With the appurtenances and all the estate, title and interest therein of the parties of the first part. And the said Duncan McLaren & Isabella his wife do hereby covenant and agree to and with the said party of the second part his heirs and assigns, that the premises above conveyed in the quiet and peaceable possession of the said party of the second part his heirs and assigns they will forever warrant and defend against every person whomsoever, except said right of Dower as aforesaid, this conveyance being taken by the grantee subject thereto. In witness whereof the parties of the first part have hereunto set their hands and seals the day and year above written. Duncan McLaren {seal} Isabella McLaren {seal}.

Signed, sealed and delivered in presence of Abm. Morrell, State of New York, Montgomery County SS: I certify that on the 15th day of March 1837, Duncan McLaren & Isabella his wife both personally known to me to be the individuals described in the within conveyance and who executed the same, appeared before me & acknowledged to me that they executed the within conveyance voluntarily for the uses & purposes therein mentioned and the said Isabella on a private examination apart from her husband and further acknowledged to me that she executed the within conveyance freely & without any fear or compulsion of her husband.

Abm. Morrell, First Judge of Montgomery Courts.

Recorded 16th March 1837 at 9 O'clock A.M.

Geo. D. Ferguson, Clerk

Graphic No. 156

Quit Claim of Dower - Leah Stewart to Duncan McLaren
Lot 44, dated March 12, 1837 recorded March 23, 1837
Fulton County Records - Book #12 P #286-7 (6/28/96)

APPENDIX C - ALL OTHER DEEDS

Transcribed by Bruce M. Stewart August 1996 from a copy of the recorded document obtained June 1996 from the Fulton Co. Clerk. FILE:TDLeah>McLaren1837.

To all to whom these presents shall come. **Leah Stewart** of Johnstown, Montgomery County & State of New York, wife of **Charles Stewart** sends greetings. Know ye that the said **Leah Stewart** by and with the consent of her husband (which consent is witnessed by the signature of the said husband to this article) for and in consideration of one Dollar to her in hand paid at the sealing and delivery of these presents by Duncan McLaren hath granted, remised, released and forever Quit claimed unto the said Duncan McLaren and by these presents doth grant, remise, release & forever quit claim unto said Duncan McLaren his heirs & assigns forever. All the dower and thirds right and title of dower and thirds and all other right, title, interest, property claims and demand whatsoever in law or in Equity of her the said **Leah Stewart** of in and to all that certain piece and parcel of land situate lying and being the village of Johnstown and known as lot number forty four. Whereof the said **Charles Stewart** was seized at the time of his intermarriage with the said **Leah Stewart** or at any time afterwards so that she, the said **Leah Stewart** her heirs, executors, administrators or assigns nor any other person or persons for her, them or any of them have claim, challenge or demand or pretend to have claim, challenge or demand any dower or thirds or any other right title claim or demand of, in or to the same or any part or parcel thereof in whose hands siesed or possession the same may be or can be tiut? thereof and therefrom shall be utterly barred and excluded forever by these presents. In witness whereof she hath hereunto set her hand and seal this 12th day of March in the year of our Lord one thousand eight hundred and thirty seven.

Leah Stewart {LS} **Charles Stewart** {LS}

State of New York, Montgomery County, SS: I certify that on the 15th day of March 1837, **Leah Stewart** wife of **Charles Stewart** known to me to be one of the individuals described in the within conveyance or release & who executed the same appeared before me & acknowledged to that she executed the within conveyance or release voluntarily for the uses therein mentioned and the same **Leah** on a private examination before me apart from her husband further acknowledges to me that she executed the within conveyance freely & without any fear or compulsion of her husband.

Abm. Morrell, First Judge of Montgomery County Courts

Recorded 23rd March 1837 at 11 O'clock, A.M.

Geo. D. Ferguson, Clerk

Graphic No. 157

Grant Deed - Potter & Elisabeth Hedden to William Stewart
Part of lot 527, dated November 4, 1837, recorded March 9, 1838
Montgomery County Records, Book #43, P #23-4

Transcribed by Bruce M. Stewart August 1996 from a copy of the recorded document obtained June 1996 from the Fulton Co. Clerk. FILE:TDWilliam<Hedden1838.

This indenture, made the fourth day of November in the year of our Lord one thousand eight hundred and thirty seven. Between Potter Hedden and Elisabeth, his wife - of the first part and **William Stewart** (all of the town of Mohawk & County of Montgomery) of the second part. Witnesseth – That the said

APPENDIX C - ALL OTHER DEEDS

parties of the first part, in consideration of the sum of Five hundred Dollars to them duly paid, have sold and by their presence do grant and convey to the said party of the second part, his heirs and assigns all the equal undivided half part of that certain piece or parcel of land lying and being in the western allotment of Kingsborough patent, Town of Johnstown & County aforesaid being known and distinguished by the name of the western half of the western half of lot number five hundred & twenty seven. Beginning at the north east corner of number five hundred and twenty nine and runs thence north thirty four degrees & thirty minutes, east fifty chains, thence south thirty four degrees and thirty minutes, west fifty chains, thence south thirty four degrees and thirty minutes, west fifty chains to the place of beginning. Containing one hundred and five acres of land be the same more or less. The lot hereby intended to be conveyed in the westerly one half estimated at twenty six and one quarter acres of land be the same more or less. For more particular reference see Deed from Jeremiah Dorn to Michael Dorn dated April twenty fourth, eighteen hundred & twenty nine - With appurtenances, and all the estate, title and interest therein of the parties of the first part. And the said Potter Hedden and Elizabeth, his wife do hereby covenant and agree to and with the said party of the second part his heirs and assigns, that the premises above conveyed in the quiet and peaceable possession of the said party of the second part his heirs and assigns they will forever warrant and defend against ever person whomsoever. In witness whereof the parties of the first part have hereunto set their hands and seal the day and year above. Witness: Potter Hedden {L.P.} Elisabeth Hedden {L.P.}. Signed, sealed and delivered in the presence of

(The words "Twenty six & one quarter" intended in fifteenth line from top. William Kennedy.)

Abner Morrell. State of New York, Montgomery County SS: I certify that on the 21st day of November 1837, Potter Hedden and Elisabeth his wife appeared before me and both personally known to me to be the individuals described in the within conveyance and who executed the same. And they acknowledged to me that they executed the within conveyance voluntarily for the uses therein maintained and the said Elisabeth on a private examination before me apart from her husband further acknowledged to me that she executed the within conveyance freely & without any fear or compulsion of her husband.

Abner Morrell, First Judge of Montgomery County Courts.

Recorded 9th day of March 1838 at 6 O'clock P.M.

A. J. Comrie, Clerk

Graphic No. 158

Executor's Deed, William D. Stewart (dec) to Willard S. Sammons 3 Feb 1917.

*Copy from Johnstown, Fulton Co. Surrogate Court, NY - Book # 149, page #397, 26 Jun 2001
Transcribed by Bruce M. Stewart, 29 Sep 2001. FILE:TDWmD>Sammons1917.*

This indenture, made the first day of February nineteen hundred and seventeen Between **Julia A. Stewart** and **Charles Stewart**, both of the City of Johnstown, N.Y. as executors of the last will and testament of **William D. Stewart**, late of the Town of Johnstown, N.Y., deceased, and **Julia A. Stewart** individually, as parties of the first part, and Willard S. Sammons residing in the Town of Johnstown, party of the second part, Witnesseth:

That the said parties of the first part, by virtue of the power and authority to them given in and by the said last will and testament, and in consideration of One Dollar (\$1.00), lawful money of the United

APPENDIX C - ALL OTHER DEEDS

States, paid by the said party of the second part, do hereby grant and release unto the said party of the second part, his heirs and assigns forever,

ALL that certain piece, parcel or lot of land situate in the Town of Johnstown, County of Fulton, New York, bounded and described as follows, viz.: Bounded on the NOrtherly by the Public Highway (formerly known as the Plank Road); Easterly by lands formerly owned by Daniel Edick (now owned or supposed to be by One Frank Carroll); Southerly by lot of Harvey H. Alpaugh (formerly Rupert) and lot of William Hilabrandt (formerly by Sarah Rupert) and Westerly by lands of Charles H Moore, being ten acres of land, more or less, and of which the said William D. Stewart died seized and possessed, being a part of the so-called **Stewart farm**, and to the said Will, duly admitted to probate in the Surrogates Court of said County, June 6th, 1910, and recorded in Book of Wills No. 21 at page 180, reference is here made. (NOTE: page 181)

together with the appurtenances, and also all the estate which the said testator had at the time of his decease in said premisses, and also the estate therein which the said parties of the first part have or had power to dispose of, whether individually or by virtue of said will, or otherwise, and also the interest of said **Julia A. Stewart** individually in said premises.

To have and to hold the above granted premises unto the said party of the second per (*part*), his heirs and assigns forever.

And the said parties of the first part covenant with the said party of the second part, that the parties of the first part has not done or suffered anything whereby the said premises have been encumbered in any way whatever.

In Witness Whereof, The said parties of the first part have hereunto set their hands and seals the day and year first above written.

In Presence of

Charles Stewart (L.S.)

Julia A. Stewart (L.S.)

As executors of the last will and testament of **William D. Stewart**, deceased.

State of New York,

County of Fulton SS

On this first day of February in the year one thousand nine hundred and seventeen before me, the subscriber, personally came Charles A Stewart and Julia A. Stewart, to me known and known to me to be the persons described in and who executed the foregoing instrument, and the severally acknowledged that they executed the same.

J. Keck,

Notary Public

Recorded Feb. 3, 1917, at 11:03 h. A.M.

Edgar D Gordon, Clerk (s)
(EGP)

Graphic No. 159

Trust Deed - Willard & Jennie Sammons to E. Simek & A. Polesak

APPENDIX C - ALL OTHER DEEDS

*Copy from Deeds Book #163, page #217, Fulton Co. Clerk, Johnstown, NY - 26 Jun 2001
Transcribed by Bruce M. Stewart 8 Oct 2001. FILE:TDWmD>Simek_etal1921*

This Indenture, made this seventh day of March in the year of our Lord one thousand nine hundred and twenty one, between Willard S. Sammons and Jennie Sammons, his wife, of the Village of Sammonsville, in the County of Fulton and State of New York, parties of the first part, and Edward Simek and Anton Polesak of the City of Johnstown in said County and State.

WITNESSETH, that the said parties of the first part, in consideration of the sum of Two Dollars and other valuable considerations lawful money of the United States to them duly paid, have sold, and BY THESE PRESENTS, do grant and convey to the said parties of the second part, their heirs and assigns, ALL that Certain Piece, Parcel or Lot of Land, situate in the Town of Johnstown, County of Fulton and State of New York, bounded and described as follows, viz.: bounded on the Northerly by the Public Highway (formerly known as the Plank Road); easterly by lands formerly owned by Daniel Edick (now owned or supposed to be owned by one Frank Carroll); southerly by lot of Harvey H. Alpaugh (formerly Rupert) and lot of William Hillabrandt (formerly by Sarah Rupert) and westerly by lands of Charles H. Moore, being ten acres of land, more or less, and being the same lands described in a deed from **Julia A. Stewart** and **Charles Stewart** as Executors of the last Will and Testament of **William D. Stewart** and **Julia A. Stewart**, individually to the said Willard S. Sammons, by deed dated February 11 , 1917 (*should be February 1, 1917*) and recorded February 3, 1917 in Book of Deeds No. 149 at page 397 in the Clerk's office of the County of Fulton. With the Appurtenances, and all the Estate, Title and Interest therein of the said parties of the first part. And the said Willard S. Sammons does hereby covenant and agree to and with the said parties of the second part their heirs and assigns, that the premises thus conveyed in the quiet and peaceable possession of the said parties of the second part their heirs and assigns he will forever warrant and defend against any person whomsoever lawfully claiming the same, or any part thereof.

IN WITNESS WHEREOF, The said parties of the first part have hereunto set their hands and seals the day and year first above written.

IN THE PRESENCE OF
Roscoe H. Sammons
STATE OF NEW YORK
County of Fulton

Willard S. Sammons [L. S.]
Jennie Sammons [L. S.]

}
} SS

On this 8th day of March in the year one thousand nine hundred and twenty one before me, the subscriber, personally appeared Willard S. Sammons and Jennie Sammons his wife to me personally know to be the same persons described in and who executed the foregoing instrument and the severally acknowledged that they executed the same.

Roscoe H. Sammons (s)
Notary Public, Fulton County, N. Y.

Recorded March 9, 1921 at 3:58 h P.M.

Egbert T. Cross (s), Clerk

DEEDS FROM MANLIUS FOUR CORNERS (FAYETTEVILLE) NEW YORK

Graphic No. 160

**Grant Deed - James Stewart & Sarah to Benjamin T. Clark recorded in Onondaga Co., New York,
Book No. 81, page 11, dated 13 May 1842.**

Transcribed by Bruce M. Stewart 29 Oct 2001 from a copy of the recorded document obtained June 2001 from the Onondaga Co. Clerk. FILE:TDJames/Sarah>B.T.Clarke 1842.

This Indenture made the thirteenth day of May in the year of our Lord one thousand eight hundred and forty one between **James Stewart & Sarah** his wife of Fayetteville Onondaga County New York of the first part and Benjamin T. Clarke of Cazenovia Madison County & State aforesaid of the second part. Witnesseth that the said parties of the first part for and in consideration of the sum of Five hundred & fifty dollars to them in hand paid by the said party of the second part the receipt whereof is hereby confessed and acknowledged have granted bargained sold remised released aliened and confirmed and by these presents do grant bargain sell remise release alien and confirm unto the said party of the second part and to his heirs and assigns forever. All that certain tract or parcel of land, lying in Fayetteville aforesaid and bounded as follows to wit: On the east by (?) Shipmans House, on the north by land owned by John McVicar, on the west by (?) George Hunds land & south by the line of the original lot being in front & rear about fifty eight feet and about fourteen rods deep more or less. Together with all and singular the hereditaments and appurtenances thereunto belonging or in any wise appertaining the reversion and reversions remainder and remainders rents issues and profits thereof and all the estate right title interest claim and demand whatsoever of the said parties of the first part, either in law or equity of in and to the above bargained premises with the said hereditaments and appurtenances. To have and to hold the said premises above described to the said party of the second part his heirs and assigns to the sole and only proper use benefit and behoof of the said party of the second part his heirs and assigns forever. And the said **James Stewart & Sarah** his wife of the first part for their heirs executors and administrators do covenant grant bargain and agree to and with the said party of the second part his heirs and assigns that the above bargained premises in the quiet and peaceable possession of the said party of the second part his heirs and assigns against all and every person or persons lawfully claiming or to claim the whole or any part thereof they will forever warrant and defend. In Witness whereof the parties of the first part have hereunto set their hands and seals the day and year first above written.

James Stewart [L.S.] Sarah Stewart [L.S.]

Sealed and delivered in presence of State of New York Onondaga County ss

I certify that on the 12 day of May 1841 personally appeared before me **James Stewart and Sarah** his wife. Known to me to be the same persons described in and who executed the within deed and who severally acknowledged that they executed the same. And I having examined the said **Sarah** in private and apart from her husband she acknowledged that she executed said deed freely without any fear or compulsion of her said husband.

John Watson Justice Peace

Recorded May 13, 1842 at 2 O'clock P.M.

Lewis J. Gilles, Dep. Clerk.

Note: Although not mentioned, this appears to be part of Lot #65. (?)=unable to decipher title

Graphic No. 161

**Grant Deed, James & Sarah Stewart to Charles Palmer, recorded in Onondaga Co. New York,
Book No. 56 page 436, 7 Feb. 1835.**

*Transcribed by Bruce M. Stewart, 23 Oct. 2001 from copy obtained from Co. clerk 28 Jun. 2001. File:
TD James/Sarah-C Palmer 1835 (WP), File:TDJames/Sarah>C Palmer 1835*

This Indenture made the third day of January one thousand eight hundred and thirty five between **James Stewart** and **Sarah** his wife of the Town of Manlius, County of Onondaga and State of New York parties of the first part and Charles Palmer of the same place party of the second part witnesseth that the parties of the first part in consideration of the sum of Three hundred and ten dollars to them in hand paid by the party of the second part the receipt whereof is hereby acknowledged do hereby grant, bargain, sell, release, convey and confirm unto the said party of the second part his heirs and assigns forever all that certain small lot piece or parcel of land situate in the Village of Fayetteville on Lot Number Sixty five in the Town of Manlius, County and State aforesaid bounded as follows: Beginning at the south east corner of a lot of land in said Village ~~is~~ owned and occupied by Samuel Edward's in this south line of lot Number Sixty five aforesaid thence north on said Edward's east line fourteen rods thence east ninety seven links to the south west corner of a lot of land owned by Tobis O. Shipman, thence south on said Shipmans west line fourteen rods to the south line of lot Number sixty five aforesaid. Thence west ninety seven links to the place of beginning, containing thirty four hundredths of an acre of land together with all and singular the hereditaments, appurtenances reversions, remainders, rents, issues and profits thereof and all the estate, right, title, interest, claim and demand whatever of the said parties of the first part either in law or equity or equity to the above bargained premises. To have and to hold the above described premises to the said party of the second part, his heirs and assigns to their sole and only proper use and behoof forever. And the Said **James & Sarah** the parties of the first part for themselves their heirs executors and administrators do covenant and agree with the party of the second part his heirs and assigns that the above bargained premises in the peaceable possession of the said party of the second part his heirs and assigns against all persons lawfully claiming the whole or any part thereof they will forever warrant and defend. In witness whereof the parties of the first part have hereunto set their hands and seals

James Stewart [L.S.] Sarah Stewart [L.S.]

In presence of John Watson, State of New York, Onondaga County

I certify that on the third day of January 1835, personally appeared before me **James Stewart & Sarah** his wife known to me to be the same persons described in & who executed the within deed & who severally acknowledged that they executed the same for the uses & purposes therein mentioned and I having examined the said **Sarah** in private and apart from her husband and she acknowledged that she executed the said deed freely without any fear or compulsion of her said husband. John Watson, First Judge of Onondaga county. Recorded February 7th 1835 at 1 O'clock P.M.

F. Edward's, Clerk

Graphic No. 162

**Grant Deed - James & Sarah Stewart to G. Fols recorded in Onondaga Co., New York, Book No.
71, page No. 367, dated 28 Nov 1838.**

APPENDIX C - ALL OTHER DEEDS

Transcribed by Bruce M. Stewart 28 Oct 2001 from a copy of the recorded document obtained June 2001 from the Onondaga Co. Clerk. FILE:TDJames/Sarah>G.Fols 1838.

This Indenture made the ninth day of June one thousand eight hundred and thirty eight between **James Stewart & Sarah** his wife of the first part and George Fols of the second part witnesseth that the parties of the first part in consideration of the sum of One hundred Dollars to them in hand paid by the party of the second part the receipt whereof is hereby acknowledged do hereby grant bargain sell release convey and confirm unto the party of the second part his heirs and assigns forever all that part of lot number Sixty five in the town of Manlius being that part of the former farm of the said George Fols containing about one acre bounded as follows. North by lands of Caleb Whitford westerly by the Fayetteville _____ (?) southerly by the lands of the said George Fols and the shop lot of George L Taylor and easterly by the centre of the highway being the land verbally contracted by the said James to the said George on or about the 28th April 1837. Together with all and singular the hereditaments appurtenances reversions remainders rents issues and profits thereof and all the estate right title interest claim and demand whatsoever of the said party of the first part either in law or equity of to the above bargained premises. To have and to hold the above described premises to the said party of the second part his heirs and assigns to their sole and only proper use and behoof forever and the said **James** of the first part for himself & his heirs executors and administrators doth covenant and agree with the party of the second part his heirs assigns that the above bargained premises in the peaceable possession of the said party of the second part his heirs and assigns against all persons lawfully claiming the whole or any part thereof he will for ever warrant and defend. In witness whereof the parties of the first party have hereunto set their hands and seals.

James Stewart [L.S.] Sarah Stewart [L.S.]

In presence of Azariah Smith as J. A. Onondaga County ss

James Stewart and Sarah his wife to me known to the the grantors of the above deed acknowledged to me June 11th 1838 that they executed the same. Said **Sarah** acknowledged on a private examination apart from her husband that she executed the same freely and with out any fear or compulsion of her said husband.

Wicks(?) Worden Com. of Deeds

Recorded the 28th day of November 1838 at 1/2 past 10 O'clock A.M.

Graphic No. 163

Grant Deed - James Stewart & Sarah to Jacob Clapsaddle, dated 1 Feb 1841, recorded in Onondaga Co., New York, Book No. 82, page 11, dated 7 Sep 1842.

Transcribed by Bruce M. Stewart 29 Oct. 2001 from a copy of the recorded document obtained June 2001 from the Onondaga Co. Clerk. FILE:TDJames/Sarah>J.Clapsaddle1841

This Indenture made the thirteenth day of January in the year of our Lord one thousand eight hundred and forty one between **James Stewart & Sarah** his wife of the town of Manlius County of Onondaga &

APPENDIX C - ALL OTHER DEEDS

State of New York of the first part and Jacob Clapsaddle of the second part. Witnesseth that the said parties of the first part, for and in consideration of the sum of seven hundred and fifty dollars to him in hand paid by the said party of the second part, the receipt whereof is hereby confessed and acknowledged, have granted, bargained, sold, remised, released, aliened and confirmed, and by these presents do grant, sell, remise, release, alien and confirm, unto the said party of the second part, and to his heirs and assigns forever all that certain tract or parcel of land, situate lying & being in said town of Manlius, being part of Lot No 24 in said town of Manlius bounded and described as follows, to wit: Beginning at the south east corner of said lot No 24 & running thence west, to the highway laid through said lot, thence north along said highway so far that a line drawn to the east line of said lot & parallel to the south line of said lot, shall contain one hundred acres - thence east to the east line of said lot, thence south along said east line to the place of beginning, containing one hundred acres of land, excepting & reserving out of said one hundred acres of land above described, fifty acres deeded by said Joseph Fitch & Olympia his wife to Luke Fitch Junior by deed bearing date 11 October 1838 and deeded this day by said Luke Fitch Junior & wife to Joseph V. Kent & Philemina Kent as described in said deed. Together with all and singular the hereditaments and appurtenances thereunto belonging, or in any wise appertaining, the reversion and reversions, remainder and remainders, rents, issues, and profits thereof; and all the estate, right, title, interest, claim and demand whatsoever of said parties of the first part, either in law or equity, of, in & to the above bargained premises, with the said hereditaments and appurtenances: To have and to hold the said premises above described, to the said party of the second part his heirs and assigns to the sole and only proper use benefit and behoof of the said party of the second part his heirs and assigns forever. And the said **James Stewart** of the first part for his heirs, executors and administrators doth covenant, grant, bargain and agree to and with the said party of the second part his heirs and assigns, that the above bargained premises, in the quiet and peaceable possession of the said party of the second part his heirs and assigns, against all and any person or persons, lawfully claiming or to claim the whole or any part thereof they will forever warrant and defend, subject nevertheless to a mortgage executed by the said James Stewart to Joseph Fitch covering said land & dated February 25, 1839. In witness whereof the parties of the first part have hereunto set their hands and seals the day and year first above written.

James Stewart [L.S.] **Sarah Stewart** [L.S.]

Sealed and delivered in presence of John Watson State of New York Onondaga County ss:

I certify that on the first day of February 1841 personally appeared before me **James Stewart and Sarah** his wife to me to be the same persons described in and who executed the within deed & who severally acknowledged that the executed the same - And I having examined the said **Sarah** in private and apart from her husband she acknowledged that she executed said deed freely without any fear or compulsion of her said husband.

John Watson Justice Peace

Recorded September 7, 1842 at 3 O'Clock P.M. Chas. T. Hicks Clerk

Graphic No. 164

Grant Deed - James & Sarah Stewart to M. B. Hutchens recorded in Onondaga Co., New York, Book No. 73, page No. 253, dated 1 Jun 1839.

Transcribed by Bruce M Stewart 24 Oct 2001 from a copy of the recorded document obtained June 2001 from the Onondaga Co. Clerk. File:TDJames/Sarah>MBHutchens 1839

APPENDIX C - ALL OTHER DEEDS

This Indenture made the first day of April in the year on our Lord one thousand eight hundred and thirty nine between James Stewart and Sally, his wife of the Tow of Manlius, County of Onondaga of the first part and Michael B. Hutchens of the same place of the second part witnessst that the said parties of the first part for and in consideration of the sum of Three hundred and fifty dollars to them in hand paid by the said party of the second part the receipt whereof is hereby confessed and acknowledged have granted bargained sold remised released aleined and confirmed and by these presents do grant bargain sell remise release alien and confirmed and by these presents do grant bargain sell remise release alien and confirm unto the said party of the second part and to his heirs and assigns for ever. All that certain tract or parcel of land being part of lot number Sixty five in same town of Manlius described as follows: Beginning in the south line of a lane a few feet south of the south east corner of Minnie(?) Woolnoughs land thence north thirty minutes east along her east line six chains and fifty six links to the south line of Robert Watts farm thence east in said Watts south line eight chains and twenty four links to the lands of said party of the send part thence south one degree west five chains and eighty three links to a post thence south eighty five degrees west eight chians and eighteen links to the beginning containing five acres of land be the same more or less. Together with all and singular hereditaments and appurtenances thereunto belonging or in any wise appertaining and the reversion and reversions remainder and remainders rents issues and profits thereof and all the estate right title interest claim and demand whatsoever of the said parties of the first part either within law or equity of in and to the above bargained premises with the said hereditaments and appurtenances to have and to hold the said premises above described to said party of the second part his heirs and assigns to the sole and only proper use benefit and beboof of the said party of the second part his heirs and assigns forever . And the said parties of the first part for their heirs executors and administrators do covenant grant bargain and agree to and with the said party of the second part his heirs and assigns that the above bargained premises in the quiet and peaceable possession of the said party of the second part his heirs and assigns against all and every person or persons lawfully claiming or to claim the whole or any part thereof they will forever warrant and defend. In witness whereof the parties of the first part have here unto se their hands and seals on the day and year first above written.

James Stewart [L.S.] Sarah Stewart [L.S.]

Sealed in the presence of. Onondaga County ss. On the 19th day of April 1839 James Stewart and Sarah his wife to me known to be the grantors of the within deed acknowledged tome that they executed the same. Said Sarah acknowledged to me on a private examination apart from her husband that she executed the same freely and without any fear or compulsion of her said husband. ????? Wesden Com. of Deeds.

Recorded the 1st day of June 1939 at 2 O'clock P.M. E. Rho???? clerk

Graphic No. 165

**Grant Deed, James & Sarah Stewart to M. Woolnough, recorded in Onondaga Co., New York,
Book No. 70, page No.307-8, 19 Jun 1838.**

*Transcribed by Bruce M. Stewart, 29 Nov. 2001 from copy obtained from Co. clerk by mail.
File:TDJames/Sarah>MWoolnough 1838.*

This Indenture made the thirtieth day of March in the year of our Lord one thousand eight hundred and thirty eight between **James Stewart** and **Sally**, his wife, of the town of Manlius, County of Onondaga of

APPENDIX C - ALL OTHER DEEDS

the first part and Marie Woolnough of the same place of the second part witnesseth that the said parties of the first part for and in consideration of the sum of three hundred and twenty dollars to them in hand paid by the said party of the second part the receipt whereof is hereby confessed and acknowledged have granted, bargained, sell, remised, released, aliened and confirmed and by these presents do grant, bargain, sell, remise, release, alien and confirm unto the said party of the second part and to her heirs and assigns forever. All that certain tract or parcel of land being part of Lot No. Sixty five in said town of Manlius described as follows. Beginning in the highway at the north west corner of a piece of land deeded by Thomas Emerson to said James Stewart by deed bearing date December first 1836. Thence south six degrees west two chains and thirty seven links to a point in said highway, thence north eighty four degrees east about eight chains to a stake, thence south one degree east four chains forty links to a stake, thence eighty nine degrees west five chains twenty three links to a stake, thence south three chains forty two links to a stake, thence north eighty two degrees twenty minutes west two chains and seventy links to the place of beginning, containing three acres of land. Together with all and singular the hereditaments and appurtenances thereunto belonging or in any way appertaining and the reversion and reversions, remainder and remainders, rents, issues and profits thereof and all the estate, right, title, interest, alien and demand whatsoever of the said parties of the first part either in law or equity of in and to the above bargained premises with the said hereditaments and appurtenances. To have and to hold the said premises above described to the said party of the second part her heirs and assigns to the sole and only proper use benefit and behoof of the said party of the second part her heirs and assigns for ever. And the said parties of the first part for their heirs, executors and administrators do covenant, grant, bargain and agree to and with the party of the second part her heirs and assigns that the parties of the first part are lawfully seized of the premises aforesaid and have good right to convey the same in manner aforesaid and the same are free and clear of all liens, charges or incumbencies whatsoever and that the above bargained premises in the quiet and peaceable possession of the said party of the second part her heirs and assigns against all and every person or persons lawfully claiming or to claim the whole or any part thereof they will forever warrant and defend. In witness whereof the parties of the first part have hereunto set their hands and seals the day and year first above written.

James Stewart {L.S.} Sarah Stewart {L.S.}

Sealed and delivered in the presence of:

Onondaga County SS On the 20th day of April 1838, James Stewart and Sally, his wife, to me known to be the grantor of the written Deed, personally appeared before me and acknowledged that they executed the same. And the said Sally on a private examination apart from her husband, acknowledged that she executed the same freely and without any fear or compulsion of her said husband.

Hicks Worden Com. of Deeds.

Recorded the 19th day of June 1838 at 1/2 past 11 O'clock A. M. E. Rhodes, Clerk

Graphic No. 166

Grant Deed:James & Sarah Stewart to O. Teall recorded in Onondaga Co., New York, Book No. 66, Page No. 140, dated 20 April 1837.

Transcribed by Bruce M. Stewart October 24, 2001 from a copy of the recorded document obtained June 2001 from the Onondaga Co. Clerk. File:TDJames/Sarah>OTeall 1837.

APPENDIX C - ALL OTHER DEEDS

This Indenture made the nineteenth day of December in the year of our Lord one thousand eight hundred and thirty five between **James Stewart** and **Sarah** his wife of the first part and Oliver Teall of the second part, witnesseth that the said parties of the first part for and in consideration of the sum of Three hundred dollars dollars(**R**) money of account of the United State to them in hand paid by the said party of the second part the receipt whereof is hereby confessed and acknowledged have granted, bargain, sold remised released aliened and confirmed. And by these presents do grant bargain sell release alien and confirm unto the said party of the second part and his heirs and assigns forever. All that certain tract or parcel of land being part of lot number sixty five in the Town of Manlius described as follows. Beginning in the east line sixteen rods northerly from the south east corner of a piece of land deeded to said Stewart by Susanna Starr, _____ (?) and Azariah Smith executors of the estate of Thomas Starr deceased, said deed recording date October seventh 1831, thence north to the south line of Zechniah(?) Kinnes land thence east(?) to the center of Limestone Creek, thence southerly in said Stewart's' east line to the place of beginning containing about three acres of land. Together with all and singular the hereditaments and appurtenances thereunto belonging or in any wise appertaining and the reversions remainders rents issues and profits thereof and all the estate right to the interest claim and demand whatsoever of the said parties of the first part either in law or equity of in and to the above bargained premises with the hereditaments and appurtenances. To have and to hold the said hereby granted above mentioned and described premises with the appurtenances and every part and parcel thereof to the said party of the second part his heirs and assigns to the sale and only proper use benefit and behoof of the said party of the second part his heirs and assigns forever and the said parties of the first part for them and their heirs executors and administrators do covenant grant bargain promise and agree to and with the said party of the second part his heirs and assigns to warrant and forever to defend the above bargained premises and ever part and parcel thereof now being in the quiet and peaceable possession of the said party of the second part against the said parties of the first part and their heirs and assigns and all other persons lawfully claiming or to claim the same or any part thereof. In witness whereof the parties to these presents hereunto set their hands and seals on the day and year first above written.

James Stewart [L.S.] **Sarah Stewart** [L.S.]

Signed sealed and delivered in the presence of. State of New York, Onondaga County p(?)

I certify that on the thirty first day of December 1835 personally appeared before me **James Stewart** and **Sarah**, his wife known to me to be the same persons described in and who executed the within deed & who personally acknowledged acknowledged (**R**) that they executed the same for the use & purpose therein mentioned and having examined the said **Sarah** in private and apart from her husband she acknowledged that she executed said deed freely without fear or compulsion of her said husband.

John Watson, First Judge of Onondaga County.

Recorded the 20th day of April 1837 at 2 o'clock P.M.

Notes: (?) = *unable to read copy* (R) = *repeated word*

Graphic No. 167

Grant Deed:James & Sarah Stewart to Rolland Sears recorded in Onondaga Co., New York, Book No. 59 Page 317, dated 3 Oct 1835

APPENDIX C - ALL OTHER DEEDS

Transcribed by Bruce M. Stewart July 13, 2001 from a copy of the recorded document obtained June 2001 from the Onondaga Co. Clerk, File: TDJames/Sarah>R Sears 1835

This indenture made the first day of October in the year of our Lord one thousand eight hundred and thirty one. Between **James Stewart** of the town of Manlius Corners of Onondaga and State of New York and **Sally** his wife, parties of the first part and Rolland Sears of the same place, party of the second part. Witnesseth that the said parties of the first part for in consideration of the sum of Three hundred and fifty dollars to them in hand paid by the said party of the second part the receipt whereof is hereby confessed and acknowledged, have granted, bargained, sold, remised, released, aliened and confirmed. And by these presents do grant, bargain, sell remise, release, alien and confirm unto the said party of the second part and to his heirs and assigns forever all that certain tract or parcel of land situate lying and being on Lot Number Sixty five in said town bounded as follows: Beginning at the point of intersection where the center line of the Street known in the map of the Village of Fayetteville as Church Street crosses the center of the North Branch of the Seneca Turnpike Road nearly opposite the Presbyterian Meeting House in said Village. Thence running west seventy feet, thence north to the Centre of the Street in said Village known as Elm Street, thence East on the centre of said Street to where it would intersect the centre line of Church Street aforesaid, thence south to the centre of Church Street to the place of beginning, about three quarters of an acre more or less. Together with all and singular the hereditaments and appurtenances thereunto belonging or in anywise appertaining and the reversion and reversions, remainder and remainders *rents issues and profits thereof, and all the estate, right, title, interest, claim and demand whatsoever of the said parties of the first part either in law or equity of in and to the above bargained premise with the said hereditaments and appurtenances to have and to hold the said premises above described to the said party of the second part, his heirs and assigns to the sale and only proper use benefit and behoof of the said party of the second part, their heirs and assigns forever. And the said parties of the first part for their heirs Executors and administrators do covenant, grant, bargain and agree to and with the said party of the second part his heirs and assigns that the party of the first part were lawfully seized of the premises aforesaid and have good right to convey the same in manner aforesaid and the same are free and clear of all liens, charges or encumbrances whatsoever and that the above bargained premises in the quiet and peaceable possession of the said party of the second part his heirs and assigns against all and every person or persons lawfully claiming or to claim the whole or any part thereof the will forever Warrant and defend. In witness whereof the parties of the first part have hereunto set their hands and seals this day and year first above written.*

James Stewart {ss} **Sarah Stewart** {ss}

Sealed and delivered in the presence of Erases H. Adams. State of New York, Onondaga County SS. I certify that on the fourteenth day of August 1835 personally appeared before me **James Stewart** and **Sarah**, his wife known to me to be the same persons described in & who executed the within deed. They severally acknowledged that they executed the same for the uses & purposes therein mentioned and I having examined the said **Sarah** in private and apart from her husband, she acknowledged that she executed said deed freely without any fear or compulsion of her said husband. John H Parson, First Judge of Onondaga County.

Recorded the 3rd day of October 1835 at 1 O'clock PM. F. Edward's, Clerk

Graphic No. 168

Grant Deed - James Stewart & Sarah to Stephen E. Hulbert recorded in Onondaga Co., New York, Book No. 78, page No. 282, dated 16 Sep 1841.

Transcribed by Bruce M. Stewart 28 Oct 2001 from a copy of the recorded document obtained June 2001 from the Onondaga Co. Clerk. FILE:TDJames/Sarah>S.E.Hulbert 1841.

This Indenture made the twenty fifth day of May in the year of our Lord one thousand eight hundred and forty one between **James Stewart & Sarah** his wife of the town of Manlius County of Onondaga & State of New Yorkk of the first part and Stephen E. Hulbert of the town of Manlius aforesaid of the second part witnessth that the said parties of the first part for and in consideration of the sum of one hundred dollars to him in hand paid by the said party of the second part the receipt whereof is hereby confessed and acknowledged hath granted bargained sold remised released aliened and confirmed and by these presents doth grant bargain sell remise release alien and confirm unto the said party of the second part and to his heirs and assgns forever. All that certain tract or parcel of land situate lying & being in said town of Manlius & being part of lot No 65, in said town & bounded as follows: on the north by the centre of Elm Street on the east by land deeded by said party of the first part to Russel Morgan and land owned by John McVickers on the south by a lot owned by Charles Palmer & on the west by lots owned by Samuel Edwards being about one third of an acre be the same more or less. Together with all and singular the hereditaments and appurtenances thereunto belonging or in any wise appertaining the reversion and reversions remainder and remainders rents issues and profits thereof and all the estate right title interest claim and demand whatsoever of the said parties of the first part either in law or equity of in and to the above bargained premises with the said hereditaments and appurtenances. To have and to hold the said premises above described to the said party of the second part his heirs and assigns to the sole and only proper use benefit and behoof of the said party of the second part his heirs and assigns forever and the said **James Stewart** of the first part for his heirs executors and administrators doth covenant grant bargain and agree to and with the said party of the second part his heirs and assigns that the above bargained premises in the quiet and peaceable possession of the said party of the second part his heirs and assigns against all and every person or person lawfully claiming or to claim the whole or any part thereof he will forever warrant and defend. Witness whereof the parties of the first part have hereunto set their hands and seals the day and year first above written.

James Stewart[L.S.] **Sarah Stewart**[L.S.]

Sealed and delivered in presence of State of New York Onondaga County ss

I certify that on the 25th day of May 1841 personally appeared before me **James Stewart & Sarah** his wife known to me to be the same persons described in & who executed the written deed and who acknowledged they executed the(y) same. And I having examined the said Sarah in private and apart from her said husband she acknowledged that she executed said deed freely without any fear or compulsion from her said husband.

John Watson Justice Peace

Recorded September 16, 1841 at 2 O'clock P.M. Chars. T. Hicks Clerk

Graphic No. 169

Grant Deed - James & Sarah Stewart to T. Starr recorded in Onondaga Co., New York. Book No. RR page No. 146, dated 8 May 1830.

Transcribed by Bruce M. Stewart 24 Oct 2001 from a copy of the recorded document obtained June 2001 from the Onondaga Co. Clerk. File:TDJames/Sarah-T.Starr>1830.

This Indenture made the sixteenth day of March in the year of our Lord one thousand eight hundred and thirty between **James Stewart & Sally(Sarah)** his wife of the first part and Thomas Starr of the second part. Witnesseth that the said parties of the first part for and in consideration of the sum of fifty dollars to them in hand paid by the said party of the second part, the receipt whereof is hereby confessed and acknowledged, have granted bargained sold remised released aliened and confirmed and Quit Claimed: and by these presents do grant bargain sell remise release alien confirm and forever Quit Claim with the said party of the second part and to his heirs and assigns forever all that certain tract or parcel of land being part of lot Number Sixty five in the Town of Manlius beginning in the south line of the lot at the distance of Six chains fifty six links east of the South East corner of the lands formerly bought by Thomas Starr of Henry Ward thence north five chains thence east to the said Thomas Starr's land bought of Elizabeth Ward thence southerly along said Starr land to the south line of the Lot thence west forty five links to the place of beginning containing by estimation thirty rods of land be the same more or less, also all the land on the same lot on the northwest corner of the land formerly bought of Henry Ward not included in the deed this day given by the said Thomas Starr's wife to **James Stewart** together with all and singular the hereditaments and appurtenances thereunto belonging or in any wise appertaining and the reversion and reversions _____(?) and remainders rents issues and profits thereof and all the estate right title interest claim and demand whatsoever of the said parties of the first part with in law or equity of in and to the above bargained premises with the said hereditaments and appurtenances to have and to hold the said premises above described to the said party of the second part his heirs and assigns to the sole and only future use benefit and behoof of the said party of the second part his heirs and assigns forever. Witness whereof the parties of the first part have hereunto set their hands and seals the day and year first above written.

James Stewart [L.S.] Sarah Stewart [L.S.]

Sealed and delivered in presence of A. Smith---State of New York, Onondaga County SS

On the 17th day of March AD 1830 personally came before me James Stewart and Sarah his wife persons to me well known to be the executors of the within deed & who severally acknowledged they executed the same freely for the use & purposes within mentioned & I having examined the said Sarah separate & apart from her husband she acknowledged the executing of the within Deed freely for the use & purposes within _____(?) without fear or compulsion from her husband. Let the same be recorded.

Darline Thompson, Com.

Recorded May 8, 1830 at 3 O'clock P.M. A. Edwards, Dep. Clk.

Note: (?) = unable to read copy.

Graphic No. 170

Grant Deed - Thomas Starr (dec) to James Stewart recorded in Onondaga Co., New York, Book No. 60, page 263, dated 21 December 1835.

APPENDIX C - ALL OTHER DEEDS

Transcribed by Bruce M. Stewart 29 Oct. 2001 from a copy of the recorded document obtained June 2001 from the Onondaga Co. Clerk. FILE:TDJames<T.Starr 1835.

This Indenture made the seventh day of October in the year of our Lord one thousand eight hundred and thirty one between Susanna Starr, John McVicar and Azariah Smith Executors of Thomas Starr deceased, the said Susanna being widow of said deceased of the first part and **James Stewart** of the second part. Witnesseth that the said parties of the first part for and in consideration of the sum of Six hundred dollars currant money of the United States, to them in hand paid by the said party of the second part the receipt whereof is hereby confessed and acknowledged have remised released and quit claimed and by these presents do remise release and quit claim unto the said party of the second part in his actual possession now being and to his heirs and assigns forever. All that part of Lot Number Sixty five in the Town of Manlius containing nine acres & one tenth of an acre bounded as follows: Beginning in the west line of the lot fifteen chains north of the southwest corner thence north on the line of the lot five chains thence east Six chains forty five links thence north six chains twenty links east of on Zachariah Kinnes south line seven chains fifty links to the center of the Limestone Creek thence south four chains fifty links thence west to the top of the west bank of said Creek thence southerly along the top of the west bank of said Creek as near the west branch of the Creek as a fence can be built with reasonable security against freshet to the north line of the mill lot thence west along the mill lot to the northwest corner thereof and thence westerly to the place of beginning. The two last corners supposed to be a direct line eight chains & twelve links the north & south lines are parallel to the west line of the lot and the east & west line parallel to the south line of Zachariah Kinnes farm. Together with all and singular the hereditaments and appurtenances thereunto belonging or in any wise appertaining and the reversion and reversions remainder and remainders rents issues and profits thereof and also all the estate right title interest claim or demand whatsoever of the said parties of the first part either in law or equity of in and to the above bargained premises and every part and parcel thereof the said party of the second part his heirs and assigns to the sole and only proper use benefit and behoof of the said party of the second part his heirs and assigns forever the said executors hereby conveying the above described premises as part of the real estate of the said deceased under authority of his last will and the said Susanna hereby also relinquishing and quit claiming her right of law or(?) in the said premises. In witness whereof the parties of the first part herewith set their hands and seals the day and year first above written.

Susanna Starr[L.S.] John McVicar[L.S.] Azariah Smith[L.S.]

Signed sealed and delivered in the presence of State of New York Onondaga County ss

On the 27th day of October A.D. 1831 personally came before me Susanna Starr Azariah Smith and John McVicar to me well known as the within mentioned parties of the first part and who severally acknowledged that they executed the within deed freely for the use and purposes within mentioned. Let the same be recorded.

Darlin Thompson. Com of Deeds.

Recorded the 21st day of December 1835 at 4 O'clock P.M. A. Edwards Clerk.

THE
RED BOOK
OF
PERTSHIRE

AUTHOR: GORDON A. C. MACGREGOR

Published by The Perthshire Heritage Trust
www.perthshireheritage.co.uk

Copyright © Gordon A. C. MacGregor 2006
The moral right of the author has been asserted
All rights reserved.

Without limiting the rights under copyright
Reserved above, no part of this publication may be
Reproduced, stored in or introduced into a retrieval system,
or transmitted, in any form or by any means (electronic, mechanical,
Photocopying, recording or otherwise), without the prior
written permission of both the copyright owner and
The above publisher of this book.

Printed and Bound in Scotland

Typeset in Minion

Graphics by Ian Kirkwood Design

ISBN 0-954-56282-8

LIST OF ABBREVIATIONS

b. = born, bap. = baptized, c. = christened, = m. married, c/m contract of marriage d. died, = dsp died without
issue

- vitae patris, - died during the lifetime of the father, dsp vitae patris = died without issue during the lifetime
of the father, k. = killed.

The following excerpts are published with permission of the Author.

Pages 944 to 957 and 968 to 974 that deal with the Atholl Estates from whence our Stewarts come.

Stewarts of Foss, Kynachan, Garth,, Drumcharry, Duntaullich

See Page 951 Red Book, page 271 this book for reference to present owner of Balnakeilly. Ralph Stewart-Wilson.

- STEWART OF FOSS -

ORIGIN. The Stewarts of Foss are descended from John Stewart, son of David Stewart, younger son of John Gorm Stewart, of Fortingall and Garth, who is said to have been father of, **ALEXANDER STEWART, 1ST OF FOSS**, obtained the lands of Killebrochane by 26 June, 1494, when he gave Sasine of these lands to John Fergusson¹ and obtained the lands of Foss and Grannich from Duncan Cardney of Foss in 1514. He is said to have m. to a daughter of Alastair MacDonnell, of Keppoch, and was father of,

1. **Neil Stewart, 2nd of Foss**, (see below).

2. John Stewart, m. by 27 June, 1562, to Catherine Fergusson, sister and heiress of Thomas Fergusson of Pitfourie,

when they granted an Instrument of Sasine of an annualrent of 24 bolls of victual top be uplifted from the lands of Pitfour in favour of William Johnstone, Merchant, Burgess of Perth.² He was father of,

2a) John Stewart, younger of Pitfourie, styled as son to his father when he appears as witness to a Charter of Sale

by his father and mother of 24 bolls of victual in favour of William Johnstone, Merchant in Perth, in life rent, and George and John Johnstone, his sons, on 28 June, 1562.³ He had a charter of resignation in

his

favour, following upon a resignation into the hands of John Stewart, Earl of Atholl, for the lands of Pitfourie, on 28 November, 1565,⁴ and m. to Grissell, daughter of George Leslie of Drummacreich. He

was

father of,

2b) John Stewart, of Pitfourie, had an Instrument of Resignation as heir to his father for the lands of Pitfourie on 9 March, 1588,⁵ and had a Resignation for these lands from the superior John

Stewart,

Earl of Atholl, on 16 November, 1608.⁶ He entered into an obligation with Patrick Fergusson,

eldest

son of Finlay Fergusson of Balledmond, whom he undertook to infest in the lands of Pitfourie on

22

December, 1619.⁷

NEIL STEWART, 2ND OF FOSS, had a precept of Sasine for the lands of Kinnakile and Foss in 1559 and was witness to Letters of Reversion by Neil Fleming, alias Neilson, for an annual rent of 20 merks Scots granted to him by John Stewart of Pitfour, on 15 December, 1571, in which he is styled as "Neill Stewart McAllaster in Foss. He m. to Elizabeth, apparently daughter of Alexander Robertson, of Calvine, with whom he was infest in the lands of Wester Granich on 21 July, 1562,⁹ d. in around 1584 and was father of,

1. John Stewart, 3rd of Foss, (see below).

2. William Stewart, 1st of Balnakeilly, (see Stewart of Balnakeilly).

3. Robert Stewart,

4. Alexander Stewart, who, with his brother Robert Stewart, were substitute heirs to their brother William Stewart in

the lands of Balmalze alias Kirkton, Auchlat and Auchnahyell, all near Moulin, on 6 February, 1567.¹⁰

3. Janet Stewart, m. to Donald Robertson, 13th of Strowan, (he m. secondly in, 1587, to Beatrix Farquharson).

JOHN STEWART, 3RD OF FOSS AND MEIKLE GRANICH, appears with his father as witness to an Instrument of Sasine for all and whole of the Earldom of Atholl in favour of John Stewart, Earl of Atholl, on 28 September, 1579,¹¹ and had a charter of confirmation for the lands of Foss from John Stewart, Earl of Atholl, in 1584 wherein he is designed son to Neil Stewart of Foss. He obtained the lands of Wester Granich from George Robertson, of Easter Granich, in which he was infest on 3 May, 1605,¹² was witness

to a Bond of Caution by James Stewart, Earl of Atholl, Robert, and William Stewart his uncles, not to harm James Stewart of Ladywell on 6 October, 1603, and m. to Isabel, daughter of Patrick Stewart, 1st of Ballechin. He was father of,

1. **NEIL STEWART, 4TH OF FOSS**, to whom his father assigned the lands of Innerhadden on 19 January, 1617, and is then styled as his eldest son and heir¹ He m. firstly to Jean, daughter of James Stewart, 1st of Ladywell, secondly by 1 December, 1624, to Grizel, daughter of John Farquharson, of Invercauld, when they granted Letters of Reversion to Robert Calmanach for the 2 merk lands of Tresset He d. prior to 1664 and was father of,

1a) **ALEXANDER STEWART, YOUNGER 5TH OF FOSS**, m. to Jean, daughter of James Stewart, 1st of Wester Cluny.

He dsp vitae patris prior to 1664.

2. John Stewart, of Cammoch and Foss, infeft as heir to John Stewart, of Granycht, his father, and Neil Stewart Foss, his brother in the lands of Stron and Gorbet, Lassintullich, Trinafour, Easter and Wester Granycht and the Isle on Loch Tummel on 17 June, 1664³ He m. firstly by 23 May, 1642, to Beatrix, daughter of Alexander Stewart, 5th of Bonskeid, when they gave their consent to the granting of the lands of Cammoch to his elder brother Neil Stewart of Granycht, son and heir of the deceased John Stewart of Foss and had issue ; and secondly to Helen, daughter of Alexander Fleming, 3rd of Moness, (c/m 15 & 22 February, 1649. She was widow of James Stewart, fiar of Duntaullich, whom she had m. in 16385). He d. prior to March of 1671 and was father of,

2a) John Stewart, 7th of Foss, (see below).

3. James Stewart, to whom his father disponed the lands of Cammoch and in which he was infeft on 24 February, 1613. He dsp by 17 June, 1664, when his brother and heir John Stewart of Foss granted letters of Reversion for these lands to John, Earl of Atholl.⁶

4. Janet Stewart, m. by 1 April, 1629, to Patrick Drummond, 6th of Meggar and Easter Crieff, (he was widow of Elizabeth, daughter of James Kinross of Kippenross).

5. Margaret Stewart, m. firstly in 1603 to John Stewart, fiar of Kinnaird, and had issue ; and secondly by 28 August, 1639, to Duncan Stewart, of Appin.

6. Barbara Stewart, m. to John Stewart, eldest son and heir of Neil Stewart, of Innerkynnachan, and had issue.

7. Dorothy Stewart, m. to Duncan Robertson, 1st of Drummachaine, (c/m 8 July, 1638), and had issue.

8. A daughter, m. to Thomas Stewart, 2nd of Findoynet, and had issue.

JOHN STEWART, 6TH OF CAMMOCH AND FOSS, retoured heir to his father in the lands of Foss on 3 March, 1671, and served as one of the bailies of the Regality of Atholl in which capacity he is found in a Precept by himself commanding the officers to charge John Fergusson of Dunfallandie to pay to John, Marquess of Atholl, the sum of £40, on 15 May, 1691.⁷ He m. firstly to a woman whose name has not, as yet, been ascertained, and by whom he had issue ; and secondly to Jean Stewart, (c/m 1 May, 1686.⁸ She was widow of Donald Dewar, of Tullochmoulin.) was father of,

1. Alexander Stewart, 7th of Foss, (see below).

2. John Stewart, of Cammoch, m. to Beatrix, daughter of John Robertson, Tutor of Lude, (c/m 15 February, 1676,⁹) and in implementation of which marriage his father, with consent of Alexander Stewart, younger of Foss, his brother, granted to him the lands of Cammoch. He was father of,

2a) John Stewart, of Cammoch, m. to Isobel, eldest daughter of Donald Robertson, of Killiechangie, (c/m 19 February, 1704,¹⁰).

2a) Neil Stewart, who was father of,

2b) Barbara Stewart, m. to Robert Robertson, of Invervack, and had issue.

2a) Helen Stewart, m. to John MacDonald, of Innervar, (c/m 16 February, 1694,¹¹).

ALEXANDER STEWART, 7TH OF FOSS, succeeded his father and m. firstly to Margaret, daughter of Sir Duncan Menzies, of Weem, (c/m at Weem on 20 March, 1666,¹) to whom, with consent of his father, he granted a

APPENDIX D * BOOK CITATIONS AND OTHER DOCUMENTS

charter for the lands of Franick and Ballintome in implementation of their contract of marriage on 20 March, 1666. He m. to secondly at Dull on 30 March, 1711, to Janet, daughter of John Dewar, of Tullochmoullin, d. in March of 17202 and was father of,

1. John Stewart, 8th of Foss, (see below).
2. Agnes Stewart, m. firstly at Logierait on 28 September, 1698, to Charles Robertson, of Balnaguard, and secondly in 1711 to Thomas Fleming, 6th of Moness, (he was widow of Amelia, daughter of Alexander Menzies, 1st Baronet of Weem, by whom he had issue). She is styled as relict of Charles Robertson of Balnaguard in a Bond subscribed by her dated 29 November, 1715, and to which a witness is John Stewart of Foss who is styled as her brother.³ By her first husband she had issue.
3. Helen Stewart, m. to Donald Stewart, of Duntaullich, (c/m 17 August, 1708,⁴) and had issue.
4. Isobel Stewart, m. at Dull on 11 July, 1734, to Alexander Menzies, of Bolfracks, (he d. in October of 17385) and had issue.
5. Janet Stewart, m. at Dull on 21 February, 1740, to Alexander Irvine and had issue.

JOHN STEWART, 8TH OF FOSS, infeft in the fee of the Barony of Foss upon his father's resignation in June of 1696 and m. at Dull on 6 June, 1705, to his maternal cousin Susannah, eldest daughter of Thomas Fleming, 6th of Moness, (c/m 13 June, 1705,⁷). He was father of,

1. Alexander Stewart, c. at Dull on 5 September, 1719, and d. young.
- 2. ROBERT STEWART, 9TH OF FOSS**, c. at Dull on 30 July, 1721, succeeded his father and dsp.
3. John Stewart, 10th of Foss, (see below).
4. Thomas Stewart, c. at Dull on 6 March, 1727.
5. Joseph Stewart, c. at Dull on 31 August, 1730.
6. Christian Stewart, c. at Dull on 19 August, 1706, and m. to Thomas Stewart, 6th of Kinnaird, (c/m 8 March, 1727). They had issue.
7. Susanna Stewart, bap. at Dull on 14 July, 1715, and m. at Dull on 10 October, 1744, to Mr. John Storer, Minister of Foss.

JOHN STEWART, 10TH OF FOSS, c. at Dull on 16 March, 1725, and succeeded his brother in the lands of Foss. He served as an officer in the Atholl Brigade in the Jacobite army of 1745 and escaped after the battle of Culloden in 1746. He m. at Dull on 20 February, 1753, to Jean, daughter of Robert Stewart, 9th of Fincastle,⁸ and was father of,

1. John Stewart, younger of Foss, bap. at Dull on 21 June, 1754, and m. at Dull on 10 October, 1777, to Christian, daughter of William Stewart, 2nd of Garth.⁹ He dsp prior to 29 May, 1787.¹⁰
2. Robert Stewart, bap. at Dull on 10 November, 1755, and d. young.
3. Joseph Stewart, 11th of Foss, (see below).
4. Alexander Stewart, a natural son by Margaret Gillies who was bap. at Dull on 11 July, 1750.
5. Margaret Stewart, c. at Dull on 4 April, 1756.
6. Jean Stewart, c. at Dull on 27 December, 1774.

JOSEPH STEWART, 11TH OF FOSS, c. at Dull on 7 March, 1768, and m. firstly at Edinburgh on 1 February, 1800, to Elizabeth MacKenzie, daughter and heiress of Alexander Menzies, of Chesthill, (she was b. at Edinburgh on 1 May, 1776, and was retoured heir to her father on 24 October, 1810. She d. on 6

-947-

December, 1813). He m. secondly at Dull on 25 October, 1818, to Margaret Pollock, d. on 11 February, 1835, and had issue by both wives,

- 1. John Stewart, 12th of Foss** and Chesthill,(see below).
2. Eleanor Stewart, c. at Dull on 30 March, 1801, m. at Edinburgh on 2 December, 1822, to Thomas Pender, Comptroller of Taxes for Scotland, eldest son of Thomas Pender, Comptroller of Revenue for Scotland, and d. at Innervar Lodge, Fortingall, on 5 January, 1877. They had issue,

APPENDIX D * BOOK CITATIONS AND OTHER DOCUMENTS

- 2a} Alexander Pender, c. at Edinburgh on 8 September, 1826.
- 2a} Joseph Stewart Pender, b. on 18 June, was c. at Edinburgh on 11 July, 1828, and d. on 5 March, 1905.
- 2a} John Menzies Pender, b. in 1835, and farmed at Auchindall, Kilmonivaig. He m. at Kirkmichael on 2 August, 1867, to Amelia, daughter and eventual heiress of Patrick Small, of Dirnanean, (she was b. on 4 May, 1837), and had issue,
- 2b} John Stewart Menzies Pender, b. on 25 May, 1868.
- 2b} Patrick William Small Pender, b. on 6 May, 1871, and d. at Auchindall on 13 December of that year.
- 2b} James Small Pender, of Dirnanean, b. on 13 June, 1872, succeeded his maternal uncle James Small, of Dirnanean, in the lands of Dirnanean and dsp at Dirnanean House on 4 January, 1914.
- 2b} Amelia Margaret Pender, b. on 18 November, 1869, and d. on 10 June, 1913.
- 2b} Eleanor Elizabeth Charlotte Pender, b. on 8 November, 1874.
- 2a} Elizabeth MacKenzie Menzies Pender, b. on 29 April and c. at Edinburgh on 27 May, 1825, and d. unmarried at Inverar Lodge, Aberfeldy, in 1872.
- 2a} Helen Pender, c. at Edinburgh on 23 January, 1830.
3. Jane Mary Stewart, c. at Dull on 28 July, 1802, m. at Dull on 18 December, 1819, to Captain Gilbert Stewart, eldest son of Captain James Stewart, second son Gilbert Stewart, 11th of Fincastle, and had issue.
4. James Elizabeth Menzies, c. at Dull on 18 January 1806, and dsp in 1839.
5. Alexandrina Charlotte Stewart Menzies, c. at Dull on 23 February, 1808, and d. in 1825.
6. Margaret Stewart Menzies, c. at Dull on 15 December, 1809, and m. on 2 June, 1833, to Alexander Robertson Irvine, Minister of Blair Atholl, (he was b. at Fortingall on 30 January, 1806, and was son of Alexander Irvine, Minister of Little Dunkeld. He m. secondly on 24 September, 1844, to Sophia, daughter of Captain Duncan Robertson, of Kindrochit, and d. on 2 September, 1867, having had issue). She d. on 22 January, 1836, and had issue.
7. Æmelia Stewart, m. at St. Andrews on 31 January, 1843, to Captain David Campbell.
8. Joseph Stewart, c. at Dull on 4 October 1819, and farmed at Wester Inverar, Glenlyon, where he d. unmarried on 9 April, 1895.²
9. Alexander James Menzies, c. at Dull on 4 December 1820.
10. Neil Henry Menzies, c. at Dull on 10 February 1826.
11. James William Menzies, c. at Dull on 29 April 1828.
12. Isabella Park Menzies, c. at Dull on 22 February 1822.
13. Henrietta Menzies, c. at Dull on 22 February, 1825, and d. unmarried at Wester Inverar on 19 November, 1917.³
14. Robert Stewart, a natural son by Ann Cameron who was bap. at Dull on 15 July, 1790.

JOHN STEWART, 12th OF FOSS AND CHESTHILL, b. and c. at Dull on 25 March, 1804, and was retoured heir to his mother in the lands of Chesthill on 1 August, 1823. He m. on 28 November, 1860, to Katherine Thurlow, daughter of William Fraser, second son of Alexander Fraser, 15th Lord Saltoun, (she was b. on 18 December, 1840, and d. on 4 April, 1917,) and d. on 25 April, 1868. He was father of,

1. John Joseph Stewart Menzies, d. in infancy on 3 January, 1862.⁴
2. William James Breadalbane Stewart Menzies, of Chesthill, b. on 8 April, 1863, (see below).
3. Eleanor Elizabeth May Stewart Menzies, bap. Fortingal on 25 September, 1865.

WILLIAM JAMES BREADALBANE STEWART MENZIES, OF CHESTHILL, b. on 8 April, 1863, and was retoured heir to his father on 20 July, 1870. He dsp on 15 May, 1911.

-948-

- STEWART OF BALNAKEILLY -

ORIGIN. The Stewarts of Balnakeilly are descended from William Stewart, son of Neil Stewart, of Foss who had a Precept for a charter of confirmation for the lands of Balmalze alias Kirkton, Auchlat and Auchnahyell, all near Moulin, on 6 February, 1567,¹ and m. to Mary, daughter of Sir William Scott, of Balweary. He d. by 22

APPENDIX D * BOOK CITATIONS AND OTHER DOCUMENTS

December, 1619, and was father of,

1. James Stewart, the eldest son who was nominated heir to his father in the lands of Balmalze alias Kirkton, Auchlat and Auchnahyell, on 6 February, 1567, and m. to Jean, daughter of Robert Abercromby, of Murthly. He dsp prior to December of 1619.
2. **John Stewart, 2nd of Balnakeilly**, (see below).
3. Alexander Stewart, of Tombuie, appears with his brother John Stewart of Balnakeilly as witness to a Charter of Sale by John Stewart of Pitfour for the lands of Pitfour in favour of Patrick Fergusson, eldest son of Finlay Fergusson, of Balledmond, on 22 December, 1619.²
4. Duncan Stewart, resided in Auchnahyll.³

JOHN STEWART, 2ND OF BALNAKEILLY, witness to Letters of Obligation by John Stewart of Pitfourie that he had received from Finlay Fergusson in Balledmond the sum of 1000 merks Scots on 15 January, 1612, and is then styled as fiar of Balnekeilly.⁴ He succeeded his father by 22 December, 1619, when he was witness to a Charter of sale by John Stewart of Pitfourie for the lands of Pitfourie in favour of Patrick Fergusson⁵ and granted a Discharge for 50 merks Scots to Fergus Fergusson of Balledmond on 9 October, 1630.⁶ He m. to Marjory, daughter of Donald Stewart, of Duntullich, and was father of,

1. John Stewart, 3rd of Balnakeilly, (see below).
2. Isabella Stewart, m. to Finlay Cuthbert, son of Duncan Cuthbert alias MacInvoir, in Pitnacree, (c/m at Moulin on 7 July 1614,⁷).

JOHN STEWART, 3RD OF BALNAKEILLY, styled as son to John Stewart of Balnakeilly when he appears as witness to a Discharge by his father to Fergus Fergusson of Balledmond on 9 October, 1630. He m. firstly to Marjory, daughter of Alexander Robertson, of Wester Straloch, (c/m 20 July, 1633,⁸) and had issue ; and secondly to Elspeth MacGregor, (she m. secondly by c/m 16 November, 1683, to Angus Robertson in Grannich⁹). He d. by December of 1680 and was father of,

1. **John Stewart, 4th of Balnakeilly**, (see below).
2. Walter Stewart, m. to Margaret, daughter of Alexander Menzies, of Aberfeldy, and with whom he was infeft in the lands of Brolick of Killiechassie, Cluny and Balnald which he had acquired from John Stewart of Killiechassie on 21 August, 1671.¹⁰ He had issue,
 - 2a) James Stewart, 1st of Kincaigie, obtained the lands of Kincaigie from Robert Robertson, of Essendie, by Disposition dated 30 May, 1696, and in which he was infeft on 9th June of that same year.¹¹ He m. at Logierait on 5 April, 1698, to Marjory, daughter of Thomas Stewart, 3rd of Stenton, (c/m 4 April, 1698,¹²) and d. in 1752. He was father of,
 - 2b) Thomas Stewart, bap. at Logierait on 17 April, 1699.
3. Alexander Stewart, acted as bailie to his sister Margaret Stewart in her marriage contract with James Cuthbert on 6 November, 1686, and is then styled as third son of the deceased John Stewart, of Balnakeilly, and is styled as

-

949 -

uncle to John Stewart of Balnakeilly when he appears as witness to an Instrument of Sasine for the lands of Pitfour in favour of Finlay Fergusson on 17 January, 1706.¹

4. Isobel Stewart, m. to Alexander Stewart, 2nd of Wester Cluny, (c/m 20 December, 1680.² He was widow of Catherine, daughter of Duncan Campbell, 2nd of Lagvinsheoch and Monzie, whom he had m. in 1667 and by whom he had issue).
5. Margaret Stewart, m. to James Cuthbert, of Nether Clonquhat, (c/m 6 November, 1686,³).
6. Agnes Stewart, m. to John Cunison, of Balnacree, (c/m 29 October, 1689, & 30 January, 1690,⁴).

JOHN STEWART, 4TH OF BALNAKEILLY, succeeded his father and m. to Margaret, daughter of John Stewart, 1st of Fungorth, (c/m at Dunkeld on 20 March, 1664,⁵). He was father of,

1. John Stewart, 5th of Balnakeilly, (see below).
2. William Stewart, b. in around 1688 and was educated at St Salvator's College, St. Andrews, where he obtained an

APPENDIX D * BOOK CITATIONS AND OTHER DOCUMENTS

M.A. on 23 July, 1697. He was ordained Minister at Blairgowrie on 3 February, 1702, and transferred to Perth West Church on 4 July, 1721, and m. on 10 April, 1703, to Jean, daughter of John Scrimgeour, of Kirkton, (c/m 9 March, 1703.6 She d. in 1745). He d. on 28 January, 1733, and was father of,

2a} John Stewart, Minister of Tealing, b. on 15 March, 1704, and was educated at St.Andrews where he obtained a M.A. in 1722. He m. at Tealing on 15 November, 1744, to Katherine, daughter of Sir Michael Balfour, of

Denmiln, (she d. on 20 July, 1789,) and d. on 12 September, 1763. He had issue,

2b} William Stewart, b. on 22 February, 1746.

2a} James Stewart, c. at Blairgowrie on 4 December, 1707, and was presented to the ministry at Clunie by James Murray, Duke of Atholl and ordained 27 August, 1730. He d. in his father's house in Perth on 6 December, 1730.

2a} Robert Stewart,

2a} William Stewart, c. at Blairgowrie on 25 October, 1706, and d. young.

2a} William Stewart, c. in Blairgowrie on 28 April, 1717.

2a} Jean Stewart, c. in Blairgowrie on 24 June, 1705, and d. young.

2a} Margaret Stewart, b. in June 1709.

2a} Catherine Stewart, c. at Blairgowrie on 10 August, 1710.

2a} Jean Stewart, c. at Blairgowrie on 9 June, 1714.

2a} Elizabeth Stewart, c. at Blairgowrie on 26 July, 1716, and d. young.

2a} Elizabeth Stewart, c. at Perth on 24 June, 1722.

JOHN STEWART, 5TH OF BALNAKEILLY, b. in around 1672 and m. firstly at Kilspindie on 27 February, 1694, to Jean, daughter and co-heiress of William Lindsay, of Kilspindie, (c/m 17 February, 1694.7 She was bap. at Kilspindie on 28 March, 1669), and secondly at Blairgowrie on 24 March, 1711, to his maternal cousin Katherine, daughter of James Blair, 10th of Ardblair. He m. thirdly in 1729 to Sophia, daughter of MacBrair of Netherwood, d. on 31 October, 1742, and was father of,

1. James Stewart, the eldest son by his father's first marriage who was passed over in succession.

2. John Stewart, 6th of Balnakeilly, (see below).

3. Isobel Stewart, m. at Dull on 11 October, 1725, to John Stewart, 9th of Bonskeid, and had issue.

4. Margaret Stewart, m. in 1723 to John Stewart, 6th of Fondoynet, and had issue.

5. Katherine Stewart, m. at Blair Atholl on 15 October, 1756, to David Rattray, in Blair,8 (he m. secondly at Blair Atholl on 17 November, 1763, to Jean, daughter of William Rattray, of Borland, and had issue) and had issue.

6. Ann Stewart, m. at Blair Atholl on 16 April, 1761, to John Seaton, in Nether Campsie.

JOHN STEWART, 6TH OF BALNAKEILLY, a son by his father's second marriage, was b. in 1718 and was retoured his heir on 2 August, 1743, in place of his elder half-brother James Stewart. He m. at Moulin on 18

- 950 -

March, 1747, to Barbara, only child in life of Patrick Lindsay, Merchant in Perth, son of John Lindsay, of Arnbathy, (she d. on 26 August, 1773), d. on 7 June, 1809, aged 91 years1 and was father of,

1. John Stewart, c. at Moulin on 10 April, 1748, and d. young.

2. Alexander Stewart, 7th of Balnakeilly, (see below).

3. Peter Stewart, c. at Moulin on 10 June, 1753, and dsp.

4. John Stewart, c. at Moulin on 8 January, 1760, and dsp.

5. William Stewart, c. at Moulin on 7 March, 1764, and dsp.

6. Duncan Stewart, c. at Moulin on 13 May, 1767, and dsp.

7. Edmund Stewart, a twin with Duncan and was c. at Moulin on 13 May, 1767. He dsp.

8. James Stewart, c. at Moulin on 29 September, 1764, and dsp.

9. Marjory Stewart, c. at Moulin on 5 November, 1751, and m. at Edinburgh on 8 May, 1783, to Adam Stewart, Writer in Edinburgh. They had issue,

APPENDIX D * BOOK CITATIONS AND OTHER DOCUMENTS

9a) Barbara Stewart, m. to Henry Black, of Mount Ulston, Jedburgh, and had issue,

9b) **HENRY BLACK STEWART, 8TH OF BALNAKEILLY**, c. at Jedburgh on 2 August, 1809, and m. at Edinburgh on

19 August, 1847, to Mary Forbes Kinloch, only daughter of Captain James Hood, (she d. on 13 June, 1905). He succeeded his great-uncle Alexander Stewart, in the lands of Balnakeilly, d. at Balnakeilly on 6 July, 1881,² and had issue,

9c) **ALEXANDER BLAIR STEWART, 9TH OF BALNAKEILLY**, b. on 28 November, 1849, and attained the rank of Major in the Black Watch. He dsp on 30 March, 1936.

9c) Henry James John Stewart, c. at Moulin on 23 September, 1853, and dsp in 1909.

9c) Charles Edward Stewart, bap. at Edinburgh on 20 May, 1856, m. in 1897 to Elizabeth, daughter of Gavin Paterson Hamilton, (she d. on 19 January, 1957), and d. in China on 27 December, 1918. He was father of,

9d) **MURIEL ATHELSTAN HOOD STEWART, 10TH OF BALNAKEILLY**, b. in 1899 and succeeded on

the death of her uncle Alexander Blair Stewart in 1936. She m. firstly on 25 April, 1922, to Aubyn Wilson, eldest son of Harold Wilson, (he d. on 19 May, 1934, aged 44 years), and secondly to Captain Grenville Stephens, (he d. at Balnakeilly on 13 June, 1972). By her first husband she had issue,

9e) Ralph Stewart Wilson, b. on 25 January, 1923.

9e) Blair Aubyn Wilson, b. on 17 July, 1929.

9e) Prudence Wilson, b. on 12 January, 1926.

9c) Gordon Stewart, c. at Leith on 2 December, 1861.

9c) Florence Edith Stewart, c. at Leith on 9 July, 1864.

9c) Barbara Lindsay Stewart, c. at Moulin on 14 July, 1848, and d. unmarried at Edinburgh in 1885.

9c) Mary Marjory Stewart, c. at Moulin on 19 May, 1851.

9c) Rosalinda Stewart, b. on 1 February, 1855, and m. in 1887 to John Howard Lyons, (he d. in 1915).

9c) Ada Stewart, bap. at Crammond on 7 July, 1858, m. in 1887 to William Richardson, (he d. in 1929) and d. in 1922.

9c) Margaret Howard Stewart, b. on 12 June, 1860, and m. in 1895 to William Hawtayne. She d. on 30 November, 1926.

10. Katherine Stewart, c. at Moulin on 11 February, 1757.

11. Jean Stewart, c. at Moulin on 17 August, 1758.

12. Barbara Stewart, b. in 1755

13. Margaret Stewart, c. at Moulin on 25 March, 1766.

14. Emilia Stewart,

ALEXANDER STEWART, 7TH OF BALNAKEILLY, b. on 31 March and c. at Moulin on 4 April, 1750. He was retoured heir to his mother on 4 February, 1774, and to his father on 15 December, 1815, and dsp on 17 November, 1832, being succeeded by his great-nephew Henry Black.

-

-

951 -

- STEWART OF DUNTAULLICH, DRUMCHARRY AND GARTH -

ORIGIN. The Stewarts of Drumcharry are descended from John Stewart in Duntaullich, younger son of Neil Stewart, of Garth, (d. 1499). He obtained the lands of Innerkynnachan, Doyne, Inver and Croick, all in the Barony of Foss, from Duncan Cardney, of Foss, on 17 November, 1515,¹ which he afterwards renounced and had issue of whom his great-grandson was,

APPENDIX D * BOOK CITATIONS AND OTHER DOCUMENTS

WILLIAM STEWART, OF DUNTAULLICH, retoured heir to Mary Stewart, daughter of the deceased Neil Stewart, of Garth, who was brother of the great-grandfather on 26 June, 1630.² He obtained a Charter for the lands of Wester Drumcharry and Ardaisseth, lying within the Barony of Fortingall, from Thomas Stewart, of Grantully, on 16 June, 1609,³ m. to Christian Robertson and was father of,

1. John Stewart, of Duntaullich, infeft in the lands of Easter and Wester Duntaullich on 8 December, 1612,⁴ and m. to Margaret, daughter of Neil Stewart, of Innerkynnachan, with whom he was infeft by his father in the lands of Cuthill and half of Dalmunzie on 9 December, 1628. He was father of,

1a} James Stewart, fiar of Duntaullich, the eldest son, who m. to Helen, daughter of Alexander Fleming, 3rd of Moness, (c/m in June of 1638. She m. secondly by c/m 15 & 22 February, 1649, to John Stewart, of Cammoach,) and d. prior to February of 1649. He was father of,

1b} John Stewart, of Duntaullich, retoured heir to his great-grandfather William Stewart of Duntaullich, on 3 March, 1671, dsp in July of 1671.

1b} William Stewart of Duntaullich, succeeded his brother on his death in 1671 and m. to a daughter of John Stewart, 3rd of Findoynet. He was father of,

1c} Donald Stewart of Duntaullich, infeft in the lands of Duntaullich as heir to John Stewart of Duntaullich, his grandfather on 17 May, 1684, and m. firstly to Margaret, daughter of John Robertson, of Balnacraig, (c/m 17 April, 1686). He m. secondly to Helen, daughter of Alexander Stewart, of Foss, (c/m 17 August, 1708,) d. prior to December of 1739 and was father of,

1d} Alexander Stewart, of Duntaullich, infeft in the lands of Duntaullich on 5 December, 1739 and m. to Catherine, daughter of Rev. Duncan Stewart, 1st of Strathgarry. He had issue,

1e} Donald Stewart, of Duntaullich, m. at Dull on 19 December, 1749, to Jean Stewart at which time he is styled as younger of Duntaullich. He was father of,

1f} Donald Stewart, of Duntaullich, succeeded his father and m. at Dull on 14 January, 1788, to Christian, daughter of Donald MacLaren, of Invernenty. He sold the lands of Duntaullich to Archibald Buttar, of Pitlochry, in 1834 and was father of,

1g} Robert Stewart, bap. at Dull on 25 February, 1789.

1g} Jean Stewart, bap. at Dull on 11 May, 1790.

1f} Robert Stewart, bap. at Dull on 25 December, 1751.

1f} Alexander Stewart, bap. at Dull on 23 December, 1756.

1f} Janet Stewart, bap. at Dull on 15 May, 1752.

1f} Betty Stewart, bap. at Dull on 10 February, 1754.

1f} Mary Stewart, bap. at Dull on 15 March, 1758.

1f} Jean Stewart, m. to Allan Stewart, of Bunnarnoch and Innerhadden

dsp.

1e} Ann Stewart, m. at Dull on 15 May, 1752, to Donald Forbes, in Foss, and had issue.

- 952 -

1e} Archibald Stewart, a natural son by Mary MacLain who was bap. at Dull on 5 December, 1718.

1e} Grizel Stewart, a natural daughter by Isabel Stewart who was bap. at Dull on 10 April, 1719.

1d} Ann Stewart, a child by her father's second marriage who m. at Dull on 1 January, 1734, to Alexander MacDonald.

1d} Janet Stewart, a natural daughter by Janet Ross who was bap. at Logierait in 1683.

1d} Christian Stewart, a natural daughter by Janet Gray who was bap. at Logierait in 1684.

1b} Margaret Stewart, m. to Alexander Fergusson, second son of Alexander Fergusson, in Balyeokan, (c/m 17 December, 1664,.)

1b} Jean Stewart, who, with her sister Margaret, were served heirs-portioners to their father on 21 July,

APPENDIX D * BOOK CITATIONS AND OTHER DOCUMENTS

1687.

- 1a} Elizabeth Stewart, m. to James Stewart, eldest son and heir of Alexander Stewart, of Tempar, (c/m 8 July, 1638,²).
2. Patrick Stewart, 2nd of Drumcharry, (see below).
3. Alexander Stewart, served heir provisional to his brother Patrick Stewart in the lands of Wester Drumcharry on 2 September, 1613. He is styled as a tenant in Glenshee and son to William Stewart of Duntaullich when he appears as witness to an Instrument by Duncan Robertson of Faskally narrating that he had passed to the township of Corribane and broke the peats there on 24 June, 1630,³ and apparently was father of,
 - 3a} Donald Stewart, of Ballintuim, obtained the Wadset of the lands of Ballintuim and was father of,
 - 3b} Alexander Stewart, of Ballintuim, to whom his father assigned the Wadset of the lands of Ballintuim and in which he was infeft on 18 February, 1680,⁴ m. to Jean, daughter of James Stewart, of Arditie, (c/m 6 February, 1679,). He had issue,
 - 3c} John Stewart, of Ballintuim, infeft in the lands of Ballintuim as heir to his grandfather in October of 1714.
 - 3b} Robert Stewart,
 - 3b} Charles Stewart,
 - 3b} Thomas Stewart, all of whom were cautioners to the marriage of their brother Alexander in 1679.
 - 3b} Neil Stewart,

PATRICK STEWART, 2nd OF DRUMCHARRY, had a Charter of Alienation from his father for the lands of Wester Drumcharry to be held by himself and his heirs, whom failing, by his brother Alexander Stewart, and his heirs, on 2 September, 1613, and in which he is styled as second son. He m. firstly to Elizabeth Stewart, secondly to Isabel, Alexander Fleming, of Moness, and d. by 8 December, 1641. He had issue,

1. William Stewart, 3rd of Drumcharry, (see below).
2. Alexander Stewart, included with his parents in an annualrent from the lands of Cardney on 29 November, 1628, and is then styled as eldest son by Isabel Fleming.
3. Donald Stewart, commonly known as Domnhal dubh mor, who m. to Janet, daughter of Malcolm Stewart, of Innerslannie, (c/m 12 January, 1657,⁷) and was father of,
 - 3a} William Stewart, commonly called William ban, who resided in Glentilt and m. firstly to a daughter of Patrick Small, of Dirnanean. He m. secondly to a daughter of James Stewart, of Laigh of Cluny, and had issue,
 - 3b} Patrick Stewart, a son by his father's first marriage who m. to Mary, daughter of Donald Robertson, sister of Robert Robertson, Dean of Guild of Perth, and had issue,
 - 3c} Robert Stewart, resided at Bridge-end of Glen Tilt and m. at Logierait on 12 August, 1749, to Catherine, daughter of Alexander Stewart, of Clochfoldich. He had issue,
 - 3d} Patrick Stewart, c. at Blair Atholl on 11 May, 1751, and d. young.
 - 3c} Ann Stewart, m. to John Stewart, in Strathruie.

- 953 -

- 3c} Susanna Stewart, m. at Logierait on 2 November, 1777, to Thomas MacLaren, Vintner in Nairn, and had issue.
 - 3b} Ann Stewart, m. to John Stewart, Merchant in Blair Atholl, and had issue.
 - 3b} Donald Stewart, m. to Jean, daughter of Small of Dirnanean, and had issue,
 - 3c} William Stewart, in Dalchalloch, m. at Blair Atholl on 20 March, 1753, to Margaret, daughter of John Robertson, of Strathruaidh, and had issue,
 - 3d} Donald Stewart, c. at Blair Atholl on 18 November, 1754, and d. young of smallpox.
 - 3d} John Stewart, c. at Blair Atholl on 29 August, 1756, and d. young of smallpox.
 - 3d} William Stewart, in Dalchalloch, c. at Blair Atholl on 26 August, 1760, and m. at Blair Atholl on 3 March, 1789, to Jean, daughter of Duncan Robertson, of Auchleeks. He was father of,
 - 3e} William Stewart, c. at Blair Atholl on 25 July, 1800.
 - 3e} Donald Stewart, c. at Blair Atholl on 15 January, 1803.
 - 3e} Jean Stewart, c. at Blair Atholl on 31 December, 1789.
 - 3e} Margaret Stewart, c. at Blair Atholl on 18 April, 1791.

APPENDIX D * BOOK CITATIONS AND OTHER DOCUMENTS

- 3e} Helen Stewart, c. at Blair Atholl on 22 April, 1794.
 3e} Marjory Stewart, c. at Blair Atholl on 2 August, 1796, and d. young.
- 3d} Jean Stewart, c. at Blair Atholl on 11 October, 1758, m. at Blair Atholl on 9 April, 1776, to James Robertson, of Kindrochit, (c/m 30 March, 1776.) He d. in August of 1823) and in 1818.
- They had issue.
- 3d} Ann Stewart, c. at Blair Atholl on 29 August, 1762, and m. to Robert MacLaggan, in Den of Strathardle.
- 3d} Marjory Stewart, c. at Blair Atholl on 28 August, 1764, and m. at Blair Atholl on 20 July, 1785, to Alexander Stewart, of Findynet.
- 3d} Christian Stewart, d. young.
- 3d} Margaret Stewart, c. at Blair Atholl on 23 January, 1768, and d. young.
- 3d} Ann Stewart,
 3d} Elizabeth Stewart,
- 3c} Patrick Stewart, who is said to have d. unmarried when still a young man.
- 3c} George Stewart, resided at Dalchroe and m. at Blair Atholl on 10 December, 1767, to Euphemia, daughter of his cousin John Stewart, and had issue,
- 3d} Donald Stewart, c. at Blair Atholl on 28 September, 1771, and resided at Dalnacardoch. He m. to Elizabeth, daughter of Neil Robertson, younger son of Robert Robertson, of and had issue.
- Wester Invervack,
- 3d} John Stewart, c. at Blair Atholl on 31 May, 1778, and d. young.
- 3d} William Stewart, c. at Blair Atholl on 19 December, 1782, and became a Musician.
- 3d} Elizabeth Stewart, c. at Blair Atholl on 5 November, 1768, and m. at Blair Atholl on 15 December, 1789, to George Ritchie, in Dunkeld.
- 3d} Jean Stewart, c. at Blair Atholl on 17 July, 1770, and d. young.
- 3d} Margaret Stewart, c. at Blair Atholl on 5 February, 1774, and m. to Amos Stewart, in Loenamhor.
- 3d} Charlotte Stewart, c. at Blair Atholl on 1 October, 1780.
- 3d} Janet Stewart, b. on 28 November, 1784.
- 3d} Ann Stewart, m. at Blair Atholl on 18 August, 1797, to George Robertson, in Kindrochit.
- 3c} Robert Stewart,
 3c} Ann Stewart, m. at Blair Atholl in June of 1757 to John Gow, Tenant in Dalchro.
 3c} Jean Stewart, m. at Blair Atholl on 29 August, 1765, to Alexander Duff, in Moulinearn.
 3c} Mary Stewart, m. to James Forbes, Miller in Ceinachrage.
 3c} Elizabeth Stewart, m. to Robert brec Stewart.
 3c} Catherine Stewart, m. to Alexander Campbell, in Brae of Pitcastle.
 3c} Christian Stewart, m. at Blair Atholl on 6 April, 1762, to Robert Robertson, in Glenshee
- 3b} Christian Stewart, m. to Fergus MacLachlan.
 3b} Euphemia Stewart
- 3a} Robert Stewart, said to have m. to Euphemia, daughter of Alexander Stewart, of Urrard, and was father of,
 3b} John Stewart, m. to Elizabeth, daughter of Andrew Small, of Dirnanean, and was father of,

- 954 -

- 3c} James Stewart, c. at Dowally on 15 November, 1739, and m. to Janet, daughter of James Haggart, in Amulree. He was father of,
 3d} John Stewart, of Persie, c. at Dowally on 1 December, 1777, and obtained the lands of Persie. He m. to Helen, daughter of Captain Thomas Stewart, second son of John Stewart, of Dalguise, and was father of,
 3e} James Stewart,
 3e} Susanna Dick Stewart, b. at Edinburgh on 13 April, 1811.
- 3d} James Stewart, c. at Dowally on 5 April, 1780.
- 3d} Margaret Stewart, c. at Dowally on 26 November, 1772, and d. young.
- 3d} Elizabeth Stewart, c. at Dowally on 13 June, 1774.

APPENDIX D * BOOK CITATIONS AND OTHER DOCUMENTS

- 3d} Margaret Stewart, c. at Dowally on 1 December, 1777.
- 3c} George Stewart, d. unmarried.
- 3c} Robert Stewart, c. at Dowally on 6 April, 1750, and d. in Jamaica.
- 3c} John Stewart, d. in Jamaica.
- 3c} Peter Stewart, c. at Dowally on 21 September, 1755.
- 3c} Humphrey Stewart, c. at Dowally on 23 October, 1759, and d. aged twelve years.
- 3c} Jean Stewart, d. young.
- 3c} Euphemia Stewart, m. to her second cousin George Stewart and had issue.
- 3c} Elizabeth Stewart, c. at Dowally on 6 April, 1750.
- 3c} Charlotte Stewart, m. at Dowally on 26 March, 1750, to Thomas Mann.
- 3a} John Stewart, resided in Glen Fincastle and is said to have married and had one daughter.
- 3a} Malcolm Stewart, resided at Sheirglass and had two daughters.
- 3a} Alasdair Stewart, who resided at Blar-uacheair and had one daughter.
- 3a} Patrick Stewart, m. to Janet Stewart and had three daughters.
- 3a} James Stewart,
- 3a} Christian Stewart,
- 3a} Grace Stewart,

WILLIAM STEWART, 3RD OF DRUMCHARRY, succeeded his father by 8 December, 1641, when he charged John Stewart of Innerkynnachan, John Stewart of Overblairish, and several others, to find caution not to harm either himself or his family and friends and had a Charter of Alienation from Alexander Menzies of Comrie for the lands of Wester Drumcharry on 25 June, 1645. He m. to Christian, daughter of Donald Robertson, 1st of Kinraigie (c/m 6 June, 1648.¹ She d. in June of 1665) and secondly to Christian, daughter of Neil Stewart, of Overblairish, (c/m 3 July, 1674,²) He d. in 1704 and was father of,

1. Patrick Stewart, 4th of Drumcharry (see below).
2. Beatrix Stewart,
3. Margaret Stewart, m. to Alexander Stewart, son of Malcolm Stewart, of Innerslannie, (c/m in December of 1674 with a Tocher of £500 Scots).
4. Catherine Stewart, m. to Patrick Campbell, eldest son and heir of John Campbell, of East Schian, (c/m 14 February, 1700,³) and had issue.
5. Elspeth Stewart, m. to Robert Stewart, of Culdaff, who granted a Discharge to William Stewart, of Drumcharry, her father for Tocher on 28 February, 1682.
6. Jean Stewart, m. to Neil Stewart, son of Dugald Stewart, of Insheroch, (c/m 6 February, 1680,⁴) and had issue.
7. Susanna Stewart, all of which daughters are mentioned in their mother's Testament in June of 1665. She m. to John Menzies, in Carse, (c/m 5 December, 1685,⁵) and had issue.
8. Grissell Stewart, m. to Duncan Stewart, of Bealoch, in Appin, (c/m 13 July, 1702,⁶).
9. Robert Stewart, 1st of Garth, a son by his father's second marriage and served in the Jacobite army during the uprising of 1715. He was taken prisoner at Preston in November of that year and was transported to America where he was bound to serve Captain Edward Trafford for the period of seven years although he was transferred

- 955 -

to the service of William Gordon who sent him to Scotland on business on 3 May, 1717.¹ He obtained the lands of Garth in around 1731, m. at Dull on 30 June, 1709, to Mary, daughter to Thomas Fleming, 6th of Moness, and was father of,

- 9a} William Stewart, 2nd of Garth, c. at Dull on 11 May, 1710, and succeeded his father in the lands of Garth. He m. firstly at Dull on 17 August, 1736, to Grissell, daughter of John Scrimgeour. He m. secondly to Jean, daughter of William Stewart, of Drumcharry, (c/m 27 December, 1738,) d. in 1756 and was father of,
- 9b} Robert Stewart, 3rd of Garth, b. in 1740 and m. at Dull on 27 September, 1765, to Janet, eldest daughter and coheir of David Stewart, 2nd of Kynnachan, (she was served heir to her father on 16 June, 1768). He d. on 26 October, 1820, and had issue,

APPENDIX D * BOOK CITATIONS AND OTHER DOCUMENTS

- 9c} William Stewart, 4th of Garth, bap. at Dull on 25 October, 1766, and was served heir to his father in the lands of Garth on 5 March, 1821. He was served heir to his “grand uncle” Patrick Stewart of Drumcharry in the lands of Drumcharry on 11 December, 1820, and d. without legitimate issue on 26 July, 1822. He was father of,
 9d} Betty Stewart, a natural daughter by Mary MacGregor who was bap. at Fortingall on 29 November, 1795.
 9c} David Stewart, 5th of Garth, b. in 1772, attained the rank of Major-General in the army and d. unmarried at St.

Lucia on

- 18 December, 1829. He was father of,
 9d} Neil Stewart, a natural son who was apprenticed onboard a Merchant ship trading with West Indies. He was a gentleman’s servant in Edinburgh by 1837.
 9d} Jean Stewart, a natural daughter by Christian MacLean who was c. at Fortingall on 23 December, 1823.

family

- 9c} John Stewart, bap. at Dull on 16 August, 1777, was a Planter in the West Indies for many years and d. in 1832. He was father of several natural children,
 9d} John Stewart, a natural son who resided with his brothers in the West Indies. All are named in a letter the attorney in West Indies, John Losh, concerning their wish to have their legacies of £100 paid by the family back in Scotland.
 9d} William Stewart,
 9d} David Stewart,
 9d} Robert Stewart,
 9d} Ann Stewart, a natural daughter by Charlotte Tobin, “a free coloured woman,” who was bap. at Grenada on 17 March, 1810. She came back to Scotland with her father in 1823 and lived with her relations, the Irvines at Craigatin where she d. unmarried in 1859.
 9c} Alexander Stewart, a natural son by Elizabeth MacGregor who was bap. at Fortingal on 6 December, 1789.
 9c} Janet Stewart, served heir to her father on 23 June, 1834, and to her brother John Stewart on 29 August, 1836, and to her brother General David Stewart in the lands of Garth on 27 October, 1830. She m. on 3 April, 1805, to Alexander Irvine, Minister at Little Dunkeld, (he d. on 31 July, 1824), and d. on 18 March, 1865. They had

issue,

- 9d} Alexander Robertson Irvine, b. at Fortingall on 20 January, 1806, and was appointed Minister of Blair-Atholl.

He m.

firstly on 2 June, 1833, to Margaret, daughter of Joseph Stewart-Menzies, 11th of Foss, (she was c. at Dull on 15 December, 1809, and d. on 22 January, 1836), and secondly at Blair Atholl on 24 September, 1844, to Sophia Jane Stewart, daughter and heiress of Captain Duncan Robertson, of Kindrochit, (she d. on 25 January, 1856). He d. on 2 September, 1867, and had issue,

May,

- 9e} Elizabeth MacKenzie Menzies Irvine, the only child by her father’s first marriage and was c. at Dull on 15

had

She m. to Francis Garden Fraser, of Findrack, He d. in December of 1883), and d. on 31 January, 1911. They

issue.

- 9e} Alexander Irvine, c. at Blair Atholl on 20 August, 1842.
 9e} Duncan Robertson Irvine, c. at Blair Atholl on 14 May, 1851.
 9e} Robert William Irvine, c. at Blair Atholl on 31 October, 1853.
 9e} Sophia Stewart Robertson Irvine, c. at Blair Atholl on 22 September, 1845.
 9e} Clementina Janet Irvine, c. at Blair Atholl on 20 June, 1849.
 9d} Robert Irvine, b. 4 July, 1809, and became a Merchant. He d. while in Trinidad in April of 1830 leaving no apparent issue.
 9d} David Stewart Irvine, b. 14 July, 1810, and d. on 27 December, 1839

= 956 -

- 9d} William Stewart Irvine, b. on 23 May, 1818, and became a Doctor. He m. at Moulin on 12 February, 1850, to Sarah Margaret Black, d. at Pitlochry on 13 October, 1893, and had issue,
 9e} Alexander Irvine, bap. at Moulin on 23 April, 1852.
 9e} Henry Irvine, bap. at Moulin on 6 December, 1854.
 9e} William Stewart Irvine, bap. at Moulin on 14 February, 1861.

APPENDIX D * BOOK CITATIONS AND OTHER DOCUMENTS

- 9e} Jessie Marion Irvine, bap. at Moulin on 28 April, 1851.
- 9e} Margaret Eliza Stewart Irvine, bap. at Moulin on 11 December, 1858.
- 9d} James John Irvine, b. 26 May, 1815, and d. in around 1829.
- 9d} Clementina Ann Stewart Irvine, b. 29 July, 1807, m. at Moulin on 11 July, 1839, to her cousin Dr. Charles MacDiarmid and dsp en route to Australia in November of that same year.
- 9d} Janet Irvine, b. on 18 July, 1817, and d. on 28 January, 1819.
- 9b} Charles Stewart, who entered the army.
- 9b} Christian Stewart, m. at Dull on 10 October, 1777, to John Stewart, younger of Foss, and dsp.
- 9a} Thomas Stewart, resided at Duntaullich and m. at Dull on 20 July, 1749, to Ann, daughter of George Dow, of Tichardy. He was buried on 15 August, 1764, and was father of,
 - 9b} Robert Stewart, c. at Dull on 18 June, 1750, and granted a receipt to Robert Stewart of Garth for board at the school of John Bean in Blackford in 1765.
 - 9b} Charles Stewart, c. at Fortingall on 10 January, 1756.
 - 9b} Betty Stewart, c. at Foss on 18 December, 1752, and granted a receipt for board to her cousin Robert Stewart of Garth in 1767.
 - 9b} Mary Stewart, c. at Fortingall on 21 March, 1759.
 - 9b} Christian Stewart, c. at Fortingall on 10 September, 1761.
- 9a} Neil Stewart, c. at Balquhiddar on 17 October, 1728, is styled as third son of Robert Stewart of Garth in 1757 when he granted Letters of factory to Robert Stewart of Garth as he had joined Montgomery Regiment of Foot. He had issue,
 - 9b} Charles Stewart, a natural son by Isabel MacDonald who was c. at Fortingal on 15 November, 1749. His father agreed in 1757 to pay maintenance until he reached the age of 18.
- 9a} Robert Stewart, styled as uncle to Robert Stewart of Garth in a Letter to this nephew regarding a dispute between Stewart of Inchgarth and Campbell of Glenlyon in 1780.
- 9a} Christian Stewart, m. Robert Menzies, in Kirkton of Weem, (c/m 29 November, 1736.).
- 9a} Isobel Stewart, m. Robert Menzies, in Leinmore of Glenquaich, (c/m 11 June, 1735.).
- 9a} Ann Stewart, had a Bond of Provision with her brothers Thomas, Neil and Robert and her sister Jean from her brother William Stewart, younger of Garth, on 27 December, 1738. and m. at Dull on 31 July, 1747, to Duncan Stewart, in Lismore, son of Duncan Stewart in Auchnacooan, in Glencoe, (c/m 4 July, 1747.).
- 9a} Jean Stewart, m. at Weem on 2 March, 1760, to Archibald Campbell, in Tynloan, second son of Alexander Campbell, Tacksman at Finlarig, (c/m 5 November, 1761.) and had issue.
- 9. Duncan Stewart, styled as third son of William Stewart of Drumcharry in a Discharge by John Stewart, in Auchmore, and Patrick Stewart of Drumcharry of certain sums of money due in 1706.
- 10. Alexander Stewart, granted a Discharge to his brother Robert Stewart in Brae of Moness in 1712 and d. by 1717. He was father of,
 - 10a} William Stewart, styled as son of the deceased Alexander Stewart in a Discharge by himself to Charles Stewart, son of Patrick Stewart of Drumcharry in 1717.
- 11. William Stewart, styled as fifth son to William Stewart of Drumcharry in a Discharge by himself to his brother Robert Stewart in Brae of Moness in 1713.

- 957 -

PATRICK STEWART, 4TH OF DRUMCHARRY, had a Disposition from his father for the lands of Wester Drumcharry on 15 June, 1670, in which he is styled as his only son 1 and whom he succeeded by 7 February, 1699, when he raised Letters of Caption against John Robertson of Guay. He m. firstly to Isabel, daughter to Robert Fleming, 4th of Moness, and had issue ; and secondly to Janet, eldest daughter of Donald Robertson, of Eastertyre, (c/m 3 November, 1685) and was father of,

1. William Stewart, 5th of Drumcharry, (see below).
2. Charles Stewart, of Inchgarth, apprenticed to Charles Stewart, Merchant in Perth, on 2 June, 1704, and was served heir provisional to his brother Patrick Stewart in the lands of Drumcharry by his father on 27 November, 1710, and is then styled as second and youngest son to his father. He obtained the lands of Inchgarth in around 1733, m. to Helen, daughter of Charles Stewart, of Rotmell, (she was widow of Alexander Stewart, 5th of Findoynt, whom she had m. by c/m 27 January, 1702, and by whom she had issue), and d. in 1765 and prior to 23

APPENDIX D * BOOK CITATIONS AND OTHER DOCUMENTS

September of that year He was father of,

2a) James Stewart, younger of Inchgarth, served as an Officer in the Atholl Brigade of the Jacobite army in 1745 and was killed at the battle of Culloden on 16 April, 1746.

2a) Anna Stewart, had a Disposition from her father for the lands of Inchgarth on 30 September, 1760 and which she disposed to Dr. David Campbell, of Glenlyon, on 23 February, 1785 She m. at Fortingall on 29 December, 1765, to Neil Stewart, brother of Charles Stewart, of Bohally, and dsp.

3. Isabel Stewart, m. to John Stewart, son of Neil Stewart, in Auchmore, (c/m 9 February, 1705), and had issue.

WILLIAM STEWART, 5th OF DRUMCHARRY, had a Disposition from his father for the lands of Wester Drumcharry on 27 November, 1710, and for which he had a Charter of Confirmation under the Great Seal on 12 February, 1711. He m. at Auchtermuchty on 25 December, 1713, to Mary, daughter of John Moncrieff, of Mornipy, d. in 1766 and was father of,

1. Patrick Stewart, 6 of Drumcharry, (see below).

2. Ann Stewart, to whom her brother Patrick Stewart of Drumcharry granted a Disposition for the lands of Drumcharry in 1775.

3. Mary Stewart, mentioned with her sister in a Bond by their father in favour of Sir Robert Menzies and referred to at a later date in 1780, and m. to James Rattray, in Blackcraig.

4. Jean Stewart, m. to William Stewart, 2 of Garth, (c/m 27 December, 1738. He was widow of Grissell, daughter of John Scrimgeour, whom he had m. at Dull on 17 August, 1736. He d. in 1756) and had issue.

PATRICK STEWART, 6th OF DRUMCHARRY, had a Disposition for the lands of Drumcharry from his father to be held by himself and his heirs, whom failing, by Robert Stewart of Garth and his heirs on 24 June, 1761, and dsp in June of 1776

-968-

- STEWART OF BALLECHIN -

ORIGIN. The Stewarts of Ballechin are descended from Sir John Stewart, natural son of King James I., who obtained the lands of Stix, near Dunkeld, from Patrick Cardney, of Stixs, on 11 December, 1486,¹ and in which he is styled as brother natural to King James II. He m. to Muriel Sutherland, (she was widow of Thomas Oliphant, of Dron, who had d. in 1484, and d. at Ballechin and was buried at Dunkeld on 4 September, 1510), d. on 11 September, 1523,² and was father of,

1. William Stewart, 2nd of Stix, the eldest son and d. without issue.

2. John Stewart, 3rd of Stix, had an Instrument of Sasine from John Stewart, Earl of Atholl, for the lands of Middlesticks, Rynychtnuik, Bowlands, Drowne of Stickis, Croftmoran and Garff in Glenquoich, "according to the old tenor of infeftment in favour of the deceased John Stewart, his father" on 3 November, 1536,³ and m. by this date to Matilda Johnston, (she was widow of Sir John Rattray of that Ilk, who had d. at the battle of Flodden in September of 1513). There was a complaint by the Bishop of Dunkeld in 1514 that John had carried off his niece, Matilda, and forcibly m. her. He granted Letters of Reversion to David, Lord Drummond, for the lands of Wester Sticks, then occupied by Sir James MacGregor, on 2 September, 1546, and d. on 15 November, 1559. He was father of,

2a) John Stewart, legitimated in an act under the Great Seal of King James V. on 6 March, 1540, and m. to Margaret Menzies. He d. by 31 October, 1561, when his widow had a charter from Alexander Menzies of Weem for an annualrent from the Mains of Weems to herself and the heirs of her marriage.⁴

2a) Alexander Stewart, legitimated in an act under the Great Seal of Queen Mary on 28 September, 1555,⁵ and, with his uncle Patrick Stewart, was called to compare before the Lords of Council as pretended possessor of the lands of Wester Stix on 27 November, 1564. He apparently was father of,

2b) Patrick Stewart, of Easter Stix, retoured heir to his father in the lands of Easter Stix in 1611.

3. James Stewart, d. at Edinburgh in 1508.

4. Patrick Stewart, 4th of Sticks, (see below).

PATRICK STEWART, 1ST OF BALLECHIN, had a Charter from John Stewart, Earl of Atholl, for the lands of Middle Sticks as heir to his deceased father John Stewart of Sticks on 15 January, 1554, to be held by himself and Elizabeth Buttar, his future spouse daughter of John Buttar of Gormock,⁶ and is styled as

APPENDIX D * BOOK CITATIONS AND OTHER DOCUMENTS

brother and heir to the deceased John Stewart of Sticks in Signet Letters to charge himself and Alexander Stewart, natural son to the said John Stewart, as tenants of the lands of Wester Sticks on 27 November, 1564.⁷ He m. in 1554 to the said Elizabeth, daughter of John Buttar, of Gormack, (she m. secondly to Patrick Ogilvy of Inchmartin, who was then widow of Marjorie, daughter of Patrick Lord Gray, and d. in May of 1590), and was father of,

1. Sir James Stewart, 2nd of Ballechin, (see below).
2. George Stewart, of Drumnacarff, styled as brother of Sir James Stewart when he appears as a charter witness on 10 November, 1596, and was party to the kidnapping of Rachel Bonar by his brother John Stewart, in 1605. He obtained the lands of Drumnacarff, was witness to a Charter of Sale by Fergus Fergusson of Balledmond for the lands of Dalschian in favour of Duncan Fergusson in Balleycone on 11 May, 1631,⁸ and was father of,
 - 2a) Patrick Stewart, m. to Margaret Brugh.
3. Patrick Stewart, witness to a Discharge by his brother Sir James Stewart for 1500 merks Scots for victual to Sir Duncan Campbell of Glenorchy on 25 October, 1595.⁹
4. Hugh Stewart, styled as brother of Sir James Stewart of Ballechin in a charter dated 7 July, 1590.

-969-

5. John Stewart, apprenticed to Thomas Paterson, Merchant in Edinburgh, on 27 November, 1593, and kidnapped Rachel Bonar, sister of James Bonar of Rossie, on 3 June, 1605, for which he was pursued by the Privy Council. He was father of,
 - 5a) George Stewart, styled as eldest son of John Stewart, uncle of the late Robert Stewart of Ballechin when he appears as witness to a Renunciation by James MacLaren, son of the late Alexander MacLaren in Balnaguard, for 1000 merks Scots in favour of William Fergusson in Balleyoken on 14 April, 1642.¹
 - 5a) Robert Stewart, 1st of Arnaguay, became a Merchant in Dunkeld and purchased the lands of Arnaguay from Sir Thomas Stewart, of Grantully, in October of 1654.² He was father of,
 - 5b) John Stewart, 2nd of Arnaguay, to whom his father conveyed the lands of Arnaguay in 1681. He m. to Jean Bannerman and was father of,
 - 5c) Robert Stewart, 3rd of Arnaguay, b. on 10th and was bap. at Dunkeld on 17 September, 1678, and to whom his father conveyed the lands of Arnaguay in 1714. He served as factor to the Duke of Atholl for many years and m. at Dunkeld on 11 December, 1707, to Elizabeth Man. He d. in April of 1718³ and was father of,
 - 5d) Katherine Stewart, bap. at Dunkeld on 17 December, 1708.
 - 5d) Mary Stewart, b. on 12th and was bap. at Dunkeld on 15 October, 1710.
 - 5d) Jean Stewart, b. on 4th and was bap. at Dunkeld on 7 March, 1712, and with her sister Marjory, sold the lands of Arnaguay to the Duke of Atholl in 1754.⁴ She m. at Alyth on 20 September, 1739, to James Warden, Schoolmaster in Alyth, and had issue.
 - 5d) Marjory Stewart, m. to John Keay, Writer in Dunkeld, and had issue.
 - 5c) Patrick Stewart, bap. at Dunkeld on 30 October, 1681.
 - 5c) Alexander Stewart, bap. at Dunkeld on 20 October, 1687.
 - 5c) Charles Stewart, styled as youngest son to John Stewart of Arnaguay when witness to an Instrument of Sasine by his father in favour of his elder brother Mr Robert Stewart and Elizabeth Man his spouse for the crofts of Fungorth on 13 July, 1713.⁵
 - 5b) Patrick Stewart, witness, with his father, to a Discharge by David Borrie, portioner of Bellilochane, to John Stewart of Dalguise, on 17 July, 1682.⁶
 - 5b) Janet Stewart, infert with her father in an annualrent from the lands of Hillhead of Fungorth on 19 February, 1652.⁷
6. Anne Stewart, m. in 1578 to Captain George Leslie, of Balgonie, and had issue.
7. Isabel Stewart, m. to John Stewart, 3rd of Foss, and had issue.
8. Margaret Stewart, m. in 1589 to Robert Stewart, 4th of Fincastle, and had issue.
9. Barbara Stewart, m. in 1597 to Andrew Herring, 1st of Callie, second son of Andrew Herring of Glaslune, and had issue.
10. Sybilla Stewart, m. to George Leslie, of Urquhill, and had issue.

SIR JAMES STEWART, 2ND OF BALLECHIN, had a Precept of Clare Constat from John, Earl of Atholl, as heir to his deceased father in the lands of Middle Sticks on 15 April, 1590,⁸ which he sold to Sir Duncan

APPENDIX D * BOOK CITATIONS AND OTHER DOCUMENTS

Campbell of Glenorchy on 20 November, 1598. He was Knighted by King James VI. in 1604, m. firstly to Maria, daughter of Robert Crichton, of Eliok and Cluny, (c/m at Blair Atholl on 2 February, 1586), and had issue ; and secondly to Elizabeth, daughter of James Rollo, 8th of Duncrub, (c/m 31 July, 1598). He d. in 1627 and was father of,

1. Robert Stewart, 3rd of Ballechin, (see below).

-970-

2. John Stewart, 1st of Killiechassie, infeft in the lands of Killiechassie following upon a resignation in his favour by his elder brother Robert Stewart of Ballechin on 12 May, 1627,¹ and m. to Elspeth, daughter of James Stewart, 1st of Ladywell, whom he infeft in the liferent of the lands of Killiechassie on 28 April, 1630.² He was father of,
- 2a} John Stewart, 2nd of Killiechassie, succeeded his father and sold these lands to Rev. Robert Stewart, Minister at Killin. He m. firstly to his cousin Jean, daughter of Andrew Rollo, Minister at Dunning, (c/m 5 September, 1665.) and secondly at Edinburgh on 12 October, 1669, to Mary Cooper and was father of,
- 2b} Patrick Stewart, obtained the lands of Grange of Aberbothry and in which he was infeft with his wife and James Stewart, his eldest, son of 20 July, 1702, and is then styled as eldest son of John Stewart of Killiechassie.³ He m. to Beatrice, daughter of Thomas Whitson, of Parkhill, (she was widow of John Wilson, of Barley-butts, by whom she had issue) and had issue,
- 2c} James Stewart, of Stewartfield, traded as a Merchant and Banker in Edinburgh in which profession he amassed a considerable fortune and purchased lands which he thereafter called Stewartfield. He m. at Edinburgh on 18 January, 1741, to Janet, daughter of Andrew Gardner, Merchant in Edinburgh, and had issue,
- 2d} James Stewart, b. at Edinburgh on 11 August, 1751, and became a farmer at Newton, near Perth. He m. on 4 November, 1773, to Janet Edrington and is styled as son of the late James Stewart of Stewartfield in a process of scandal raised by himself and his wife against Beatrix Millar, in Edinburgh, in 1774
- 2d} Catherine Stewart, b. at Edinburgh on 7 January, 1742.
- 2d} Jean Stewart, b. at Edinburgh on 22 September, 1746.
- 2d} Janet Stewart, b. at Edinburgh on 27 March, 1748.
- 2c} Charles Stewart, d. abroad without issue.
- 2c} Janet Stewart, m. at Blairgowrie on 6 April, 1722, to Thomas Jack, Writer in Blairgowrie, and had issue.
- 2a} George Stewart, witness to an Instrument of Sasine by his brother John Stewart of Killiechassie for the lands of Brolick of Killiechassie in favour of Walter Stewart, second son of John Stewart, of Balnakeilly, on 21 August, 1671.⁴
3. George Stewart, obtained the lands of Laigh of Clune and was father of,
- 3a} James Stewart, of Laigh of Clune, infeft in the lands of Laigh of Cluny as heir to his father on 16 May, 1670, and by which dated he had m. to Isabella Herring.⁵ He was father of,
- 3b} John Stewart, of Laigh of Cluny, succeeded his father in these lands and had issue,
- 3c} James Stewart, of Laigh of Cluny, succeeded his father and served as an officer in the Atholl Brigade of the Jacobite army during the uprising of 1745/6. He was k. at the battle of Culloden on 16 April, 1746, and had issue,
- 3d} Charles Stewart, of Laigh of Cluny, succeeded his father and m. at Dull on 4 November, 1749, to Ann, daughter of Duncan Stewart, of Blackhall.
- 3b} A daughter, m. to William Stewart, son of Donald Stewart, in Glentilt, younger son of Patrick Stewart, 2nd of Drumcharry, and had issue.
4. Francis Stewart, styled as brother to John Stewart of Killiechassie in an Assignation by himself in the hands of David Graham, Tutor of Gorthy, for 500 merks due by David Tosheoch of Monzievaird dated 13 March, 1673.⁶
5. James Stewart,
6. Andrew Stewart, acted as bailie to an Instrument of Sasine following a contract of marriage in favour of Margaret, eldest daughter of John Robertson of Invar, and spouse of John Robertson, fiar of Killiechangie, on 14 November, 1642.⁷
7. William Stewart, styled as son to the late Sir James Stewart of Ballechin when he was witness to an Instrument of Sasine following a contract of marriage between James Fute of Wester Glensherop and Andrew Fute, his eldest son and heir, and Christian, sister to Laurence Oliphant, 3rd of Condie on 31 August, 1655.⁸ He m. to Ann

APPENDIX D * BOOK CITATIONS AND OTHER DOCUMENTS

Drummond and had issue,

-971-

7a} John Stewart, who, with his sister Katherine, are included in a charge for payment raised by their mother against Robert Stewart of Innerdunning on 18 December, 1674, and in which they are styled as children of the deceased William Stewart, son of the deceased James Stewart of Bellechin.¹

7a} Katherine Stewart,

8. Elizabeth Stewart, a daughter by her father's first marriage and m. in 1607 to Duncan Robertson, of Dalcapon. They had issue.

9. Isabel Stewart, m. to Donald Robertson, of Killiechangie (c/m 8 & 20 July, 1620,²), and had issue.

10. Jean Stewart, a daughter by her father's second marriage who m. in 1626 to John Buttar, of Kilmavoulin and Pitlochry. They had issue.

ROBERT STEWART, 3RD OF BALLECHIN, a child by his father's first marriage and was retoured his heir in these lands on 18 July, 1629. He m. to Margaret, daughter of Duncan Campbell, 4th of Glenylon, (c/m at Comrie, Lawers and Dudhope on 13, 14 and 17 May, 1624. She m. Secondly by c/m 13 April, 1643, to George Bruce, 7th of Cultmalundy, and had issue), d. in around 1640 and was father of,

1. James Stewart, 4th of Ballechin, succeeded his father and was ksp by Cromwellians by mistake for the Earl of Atholl at Dunkeld.

2. Patrick Stewart, 5th of Ballechin, (see below).

3. Alexander Stewart, m. to Grizzell Stewart with whom he was infeft in the Mill lands of Ballechin by his brother Patrick Stewart, of Ballechin on 17 February, 1665.³ He served as Chamberlain to the Marquis of Atholl for a number of years and was father of,

3a} Patrick Stewart, infeft in the lands of Pitnacree which he had acquired from Adam Reid of Pitnacree on 28 May, 1684,⁴ and acquired the lands of Kynnachan and Tomb of Clune. He was father of,

3b} Alexander Stewart, succeeded his father in the lands of Kynnachan in which he was infeft in July of 1694 and is then styled as his only sons and which lands were afterwards assigned to Elizabeth Lindsay, spouse of Patrick Stewart, of Ballechin.

3a} Niel Stewart,

3a} Robert Stewart, appointed Minister of Balquidder and had a Disposition for the lands of Clune from his father on 22 July, 1699.⁶

3a} Alexander Stewart, a soldier who was killed at Malplacquet in Flanders.

3a} Margaret Stewart, m. to Patrick Buttar, 4th of Pitlochry, (c/m 8 August, 1687.⁷ He m. secondly by c/m 10 & 12 April, 1693, to Margaret, daughter of James Crichton, of Easthill.⁸).

PATRICK STEWART, 5TH OF BALLECHIN, b. in around 1630, succeeded his brother and was active in the Jacobite rising of 1689 during which time he had a commission from King James VII. giving him command of the Atholl men and held the castle of Blair Atholl against the government army. He m. at Kilspindie on 13 November, 1659, to Elizabeth, daughter of Alexander Lindsay, of Evelick, and was father of,

1. Charles Stewart, 6th of Ballechin, (see below).

2. Alexander Stewart, of Balnabroich, m. to Christian, daughter and heiress of John Murray, of Balnabroich, (c/m 1 & 23 February, 1686,⁹) with whom he obtained these lands and had issue ; and secondly to Jean, daughter of Gilbert Stewart, Commissary Clerk of Dunkeld. He d. in 1741¹⁰ and was father of,

2a} John Stewart, d. young.

2a} Anne Stewart, m. to James Robertson, of Balnacree, (he was k. at the battle of Culloden on 16 April, 1746,) and acted as executor to her brother Alexander Stewart. They had issue.

2a} Margaret Stewart, m. at Kenmore on 31 May, 1713, to Thomas Bisset, of Glenalbert, and had issue.

-972-

(NOTE: John Stewart was the FIRST Laird of Kynachan, BMS)

2a} Alexander Stewart, a child of his father's second marriage who dsp.¹

2a} Jean Stewart, c. at Logierait on 14 May, 1698.

APPENDIX D * BOOK CITATIONS AND OTHER DOCUMENTS

3. JOHN STEWART, 1ST OF KYNNACHAN, obtained a wadset of the lands of Kynnachan from John, Earl of Atholl, on 18 May, 1703, and held the rank of Lieutenant-Colonel in the Jacobite army during the uprising of 1715. He m. at Methven on 23 April, 1702, to Janet, daughter of John Omev, Minister of Moneydie, and granted a Discharge to David Smith, uncle to David Smith of Methven, for part payment of the sum of £1,000 in the name of Tocher on 4 October, 1703. He d. in May of 1733 and was father of,

3a} **DAVID STEWART, 2ND OF KYNNACHAN**, had an Instrument of Sasine for the lands of Kynnachan on 9 February, 1727, and served as an officer in the Atholl Brigade of the Jacobite army during the rising of 1745. He was present at the battle of Culloden in April of 1746 during which he fought with great bravery and during which he was seen defending himself against two government Dragoons with his sword broken, he having also been wounded. He managed to take refuge in a barn beside the moor where many other wounded Jacobite soldiers had sought shelter. When the Government troops were informed of this they surrounded the barn and set it alight killing everyone inside. He m. at Dull on 5 March, 1739, to Jean, eldest daughter and coheirress of William Mercer, Writer in Edinburgh, (c/m at Perth on 12 March, 1739), and was father of,

3b} John Stewart, c. at Dull on 10 May, 1740, and d. young.

3b} Janet Stewart, served heir to her father on 16 June, 1768, and m. at Dull on 27 September, 1765, to **ROBERT STEWART, 3RD OF GARTH**, (he d. on 26 October, 1820). They had issue.

3b} Euphemia Stewart, served heir to her father on 16 June, 1768, m. to Mungo Reid, Merchant in Perth and son of Hugh Reid, tenant at Ballinarn, (c/m 22 March, 1768,) and had issue,

3a} Patrick Stewart, had a bond of maintenance from his father on 4 February, 1714, in which he is styled as his second son.

3a} John Stewart, had a bond of maintenance from his father on 4 February, 1714, in which he is styled as third son. He emigrated Charleston to South Carolina by 11 June, 1737, when he wrote to his brother David Stewart asking for a loan of £20.

3a} James Stewart, had a bond of maintenance from his father on 4 February, 1714, in which he is styled as fourth son.

3a} Robert Stewart, c. at Dull on 21 October, 1724.

3a} Elizabeth Stewart, had a bond of maintenance from his father on 4 February, 1714.

3a} Catherine Stewart, had a bond of maintenance from his father on 4 February, 1714.

3a} Margaret Stewart, had a bond of maintenance from his father on 4 February, 1714.

3a} Clementina Stewart, m. to Charles Stewart, of Bohallie, (he was wounded at the battle of Culloden in April of 1746). They had issue.

4. Robert Stewart, c. at Logierait on 11 April, 1676, and became a Writer in the Exchequer in Edinburgh. He granted a Discharge to his brother John Stewart of Kynnachan for 100 merks Scots on 12 February, 1708, in which he styles himself as a Writer in Edinburgh.

5. George Stewart, c. at Logierait on 2 July, 1677, and d. during the Darien Expedition.

6. Jean Stewart, b. in September of 1698 and m. to John MacLaren of East Haugh.

7. Isobel Stewart, bap. at Logierait on 26 September, 1683.

8. Helen Stewart

9. Ann Stewart,

CHARLES STEWART, 6TH OF BALLECHIN, b. in 1661 and was in the Jacobite army of John Graham of Claverhouse at the battle of Killiecrankie, in 1689, and afterwards surrendered himself at Perth to General Hugh MacKay to obtain the benefit of the Act of Indemnity. He m. firstly to Anne, daughter and co-heirress of John Dow, of Arnehall, (c/m 20 & 27 July, 1678,2) and had issue ; and secondly in 1703 to Jean, daughter of William Eason, Minister of Auchtergaven, (she was widow of Adam Reid, of Pitnacree, whom she had m. in 1689 and by whom she had issue) and d. in 1733. He was father of,

1. Patrick Stewart, fiar of Ballechin, m. at Edinburgh on 22 February, 1713, to Christian, daughter of Sir Robert Menzies, of Weem, (she m. secondly to John Farquharson of Invercauld. He was widow of Isabell, daughter of Sir Alexander Burnett, and m. thirdly following the death of Christian, to Margaret, daughter of Lord James Murray), d. in 1713/14 leaving no male issue. He was father of,

1a} Jean Stewart, a posthumous child bap. at Logierait on 3 June, 1714, and d. unmarried in 1733.

2. James Stewart, bap. at Logierait on 21 May, 1690, and was witness to a Bond of maintenance by John Stewart of Kynnachan in favour of his younger children on 4 February, 1714, and is then styled as son to Charles Stewart of Ballechin. He fought in the Jacobite army of 1715 and was taken prisoner at Preston after which he d. in prison in Newgate jaol in 1716 without issue.
3. Charles Stewart, 7th of Ballechin, (see below).
4. John Stewart, c. at Logierait on 16 September, 1698.
5. Elizabeth Stewart, m. in 1700 to John Stewart, 4th of Ardsheal and had issue.
6. Helen Stewart, m. in 1700 to Alexander Menzies, of Woodend, and had issue.
7. Margaret Stewart, m. in 1702 to John Campbell, of Kinloch, and had issue.
8. Emelia Stewart, m. in 1707 to John Stewart, 8th of Bonskeid, (he m. secondly at Dull on 24 June, 1711, to Jean, daughter of Alexander Stewart, of Wester Cluny,) and had issue.
9. Anne Stewart, m. in 1725 to David Rattray, of Tullochurran, and had issue.
10. Jean Stewart, m. in 1721 to Sir Laurence Mercer, of Aldie, (he was widow of Helen, daughter and heiress of Sir James Mercer, of Aldie and Meikelour, who had d. in January of 1720. He m. thirdly at Perth on 30 April, 1722, to Christian, daughter of Charles Kinloch, of Gourdie by whom he had issue and d. prior to 26 November, 1742), and had no apparent issue.
11. Katherine Stewart, bap. at Logierait on 11 May, 1691.

CHARLES STEWART, 7TH OF BALLECHIN, succeeded his father and m. firstly at Edinburgh on 27 September, 1719, to Grizel, daughter of Sir Lawrence Mercer, of Aldie. He m. secondly to Isabel Menzies, served as a Captain in the Atholl Brigade of the Jacobite army of 1745 and was afterwards pardoned. He d. in 1764 and was father of,

1. Robert Stewart 8th of Ballechin, (see below).
2. George Stewart, dsp in 1770.
3. James Stewart, admitted a Writer to the Signet on 8 July, 1763, and dsp on 16 September, 1779.
4. Clementina Stewart, m. at Ballechin on 10 August, 1749, to Sir John Stewart, 16th of Grantully, (he d. on 6 October, 1797), and d. at Murthly on 10 February, 1789, leaving issue.
5. Jean Stewart, m. at Dull on 30 May, 1760, to Henry Stewart, 10th of Fincastle, (he was b. in 1723) and left issue.
6. John Stewart, a natural son by Margaret Wallace in Sheirglass who was bap. at Blair Atholl on 20 October, 1718.

ROBERT STEWART, 8TH OF BALLECHIN, b. in 1727 and served as an officer with his father in the Jacobite army of 1745. He m. at Edinburgh on 1 July, 1759, to Isobel, daughter of John Hope, Merchant in Edinburgh, son of Sir Thomas Hope, of Rankeillour and Craighall, (she d. in 1784), and d. on 21 September, 1783. He was father of,

1. **CHARLES STEWART, 9TH OF BALLECHIN**, b. on 22 June, 1760, and succeeded his father and dsp shortly afterwards on 28 November, 1783.
2. Hope Stewart, 10th of Ballechin (see below).
3. Robert Stewart, b. on 8 September, 1765, m. on 3 December, 1798, to Martha, daughter of Charles Frederick, and d. in November of 1819. He had issue,
 - 3a} Charles Erskine Stewart, b. in 1814 and dsp on 22 January, 1842.
 - 3a} Eliza Stewart, d. unmarried.
 - 3a} Sealina Stewart, m. on 27 February, 1838, to Ferdinand Benjamin de Kierskowski and d. in 1875. They had issue.
 - 3a} Augusta Stewart, d. unmarried.
4. James Stewart, b. on 22 May, 1767, and dsp in 1808.
5. Isabella Stewart, d. unmarried in 1781.
7. Clementina Stewart, d. unmarried in 1855.
8. Margaret-Douglas Stewart, d. unmarried in 1833.
9. Grace Stewart, m. at Little Dunkeld on 16 April, 1786, to Charles Stewart, of Dalguise (he m. secondly at Findo-Gask on 29 July, 1794, to Caroline, a daughter of Laurence Oliphant, 7th of Gask), and d. the following

APPENDIX D * BOOK CITATIONS AND OTHER DOCUMENTS

year.

10. Ann Stewart, all of whom had settlements from their father in 1776. She d. unmarried in 1791.

HOPE STEWART, 10TH OF BALLECHIN, b. on 26 June, 1761, and succeeded his brother in these lands. He was retoured heir to his grandaunts Margaret, Helen and Agnes, daughters of Thomas Hope of Rankeillour, on 1 April, 1805, to his granduncle Robert Mercer of Lethendy on 1 April, 1805, and m. at Logierait on 25

974

September, 1803, to Louisa, daughter of James Morley, of Kempshott. He d. on 18 January, 1834, and was father of,

1. **ROBERT STEWART, 11TH OF BALLECHIN**, (see below),
2. Hope Stewart, b. on 11th and c. at Logierait on 29 April, 1810, and d. unmarried in 1840.
3. James Charles Stewart, b. on 13 May, 1816, and d. unmarried in 1854.
4. Sarah Stewart, c. at Logierait on 13 May, 1807, and d. unmarried on 5 October, 1883. (*NOTE: This must be an error in numbering, ignore this 4 as she did not marry.*)
4. Mary Gavin Elizabeth Stewart, c. at Logierait on 21 January, 1812, and m. on 19 May, 1834, to John Skinner, eldest son of John Skinner, of Inchgarth, (he d. on 24 March, 1844). They had issue,

4a} **JOHN SKINNER STEWART, 12TH OF BALLECHIN**, b. on 26 July, 1837, and succeeded his maternal uncle Robert

Stewart in the lands of Ballechin upon his death in 1876 and following which he assumed the surname of Stewart. He m. on 12 November, 1862, to Caroline Anna, eldest daughter of Sir Albert de Hochepeid Larpent, of Roehampton, d. at London on 20 December, 1895, and had issue,

4b} **JOHN MALCOLM STEWART, 13TH OF BALLECHIN**, b. on 5 September, 1863, and m. on 12 August, 1896, to

Anastasia, daughter of Edward Madden, Iowa.

4b} Francis Gerald Stewart, b. on 24 December, 1864.

4b} Robert Henry Joseph Stewart, b. on 13 April, 1874.

4b} Bernard Charles Albert Stewart, b. on 7 September, 1875.

4b} Patrick Hope Stewart, b. on 8 September, 1877, and d. on 12 February, 1883.

4b} Ronald Morley Stewart, b. on 14 September, 1880.

4b} Gertrude Stewart, m. on 3 June, 1890, to Captain John Fane Charles Hamilton.

4b} Veronica Mary Isabel Stewart,

4a} William Henry Skinner, b. on 8 September, 1841, and d. on 23 July, 1867.

4a} Edward Frederick Skinner, b. on 1 March, 1843, m. on 3 May, 1875, to Bessie, daughter of Rev. John White, and d. on 4 December, 1889. They had issue.

4a} Louisa Skinner, d. unmarried on 29 March, 1881.

4a} Mary Skinner,

6. Louisa Wilhelmina Stewart, c. on 25 December, 1820, and d. in infancy.

7. Isabella Margaret Stewart, became a Nun and d. on 23 February, 1880.

8. Anne Grace Agnes Stewart, m. in 1841 to Sir Henry Lacon Anderson, of the Bombay Civil Service (he d. in 1879) and d. on 9 February, 1885.

9. Louisa Wilhelmina Stewart, m. in 1845 to Major-General Charles William Hudson. She d. in 1846 and had issue.

ROBERT STEWART, 11TH OF BALLECHIN, b. on 7th February and c. at Logierait on 4 February, 1806, and attained the rank of Major in the East India Company. He dsp on 8 April, 1876

DOCUMENTATION TO ESTABLISH RESIDENCY OF ROBERT WRIGHT STEWART IN WISCONSIN TERRITORY PRIOR TO 1837.

APPENDIX D * BOOK CITATIONS AND OTHER DOCUMENTS

This summary contains information obtained from the Land Patent # 2777 granting title to 160 acres of land in Spring Prairie Township, Walworth County, Wisconsin Territory 25 March 1841 to Robert Wright Stewart & further research of same land. This person is presumed to be the ancestor I (Stewart's of Hebron, IL) am researching, in addition his full name is on the document and due to the fact that nearly 2 years later the same piece of land was sold by James and Sarah Stewart of Hebron, IL. to Benjamin L. Reed¹. John Stewart & Robert W. Stewart as witnesses. Further recordation of the US Patent transaction in the Walworth County Recorders Office was not found, but not really pertinent but would be conclusive if we could find it.

Morris Ross and three of his sons purchased US Patent land at the same time as RWI and Palmer Gardner (see Appendix A). Since a marriage resulted from this relationship and Mr Gardner came from the same NY town, it appears as an excellent possibility they were acquainted. Perhaps RWI was a passenger on the ship that was transporting Palmer Gardner,s purchases. Or perhaps Mr Gardner hired Robert to assist him in his move from New York. Or they mutually agreed to come west together. What is known that Mr Gardner remained in Spring Prairie and became a successful farmer and leader in that society. And the Ross' were equally rooted in the nearby Geneva community. Robert had itchy feet, sold out and left for Hebron, Illinois to start his own dynasty with his own Ross.

The following are attendant items of information for the Patent. A copy of the original, it's transcription and a transcription of the Deed of Trust sale by James and Sarah Stewart:

Accession/Serial #:WI2510__353

BLM Serial #:WI NO S/N

Names

Patentee: ROBERT W STEWART

Survey

State: WISCONSIN

Acres: 160

Metes/Bounds: No

Title Transfer

Issue Date: 3/25/1841
Land Office: Milwaukee
Cancelled: No

Document Numbers

Document Nr.: 2777
Accession/Serial Nr.: WI2510__353
BLM Serial Nr.: WI NO S/N

Mineral Reservations: No

Authority: April 24, 1820: Sale-Cash Entry (3 Stat. 566)

Aliquot	Sec./	Fract.		Meridian			St.	Co.	Survey
Part	Block	Twnshp	Range	Section					Nr.
NE	22/	3-N	18-E	No	4th PM - 1831 MN/WI			WI	Walworth

(FOR A COPY OF THE ORIGINAL PATENT SEE APPENDIX B, Graphic No. 149, page 219)

US Patent Certificate #2777, dated 25 Mar 1841, to Robert W. Stewart recorded in the General Land Office, Milwaukee, Territory of Wisconsin, (no date?)

¹ Walworth Co. Recorder, Book of Deeds #2, Pages 428-9. 20 Oct 1842

Transcribed by Bruce M. Stewart 8 Dec 2004 from a copy obtained from the Internet, Bureau of Land Management (BLM) <http://www.glorerecords.blm.gov/>, on 20 Nov 2004. FILE: WI2510_.353.pdf

Accession/Serial No. WI2510_.353, US Patent #2777.

353

THE UNITED STATES OF AMERICA

CERTIFICATE }
NO: 2777

TO ALL TO WHOM THESE PRESENTS SHALL COME. GREETING: WHEREAS: Robert Wright Stewart, of Walworth County, Wisconsin Territory has deposited in the GENERAL LAND OFFICE of the United States, a Certificate of REGISTER OF THE LAND OFFICE at Milwaukee, whereby it appears that full payment has been made by the said **Robert Wright Stewart** according to the provisions of the Act of Congress of the 24th of April 1820, entitled "An Act making further provision for the sale of the Public Lands," for the **North East quarter of Section twenty two, in Township three North, of Range eighteen East**, in the District of Lands subject to sale at Milwaukee, Wisconsin Territory containing one hundred and sixty acres according to the official plat of the survey of the said lands, returned to the General Land Office by the SURVEYOR GENERAL, which said tract has been purchased by the said, **Robert Wright Stewart**. NOW KNOW YE, That the United States of America, in consideration of the Premises, and in conformity with the several acts of Congress, in such case made and provided HAVE GIVEN AND GRANTED, and by the presents DO GIVE AND GRANT, unto the said **Robert Wright Stewart** and to his heirs and assigns forever.

In Testimony whereof, I William Henry Harrison PRESIDENT OF THE UNITED STATES OF AMERICA, have caused these Letters to be made PATENT, and the SEAL of the GENERAL LAND OFFICE to be hereunto affixed.

GIVEN under my hand, at the CITY OF WASHINGTON, the twenty fifth day of March in the year of our Lord one thousand eight hundred and forty one and of the INDEPENDENCE OF THE UNITED STATES the Sixty fifth.

Seal

By the President W. H. Harrison

By A. P. Church, Sec'y

I.T Williamson Recorder of the General Land Office

Grant Deed: James & Sarah Stewart to Benj. L Reed recorded in Walworth Co., Wisconsin, Book No. 002 Page 428, dated 20 Oct 1842

Transcribed by Bruce M. Stewart July 20, 2004 from a copy of the recorded document obtained July 19, 2004 from Walworth Co. , File: TDJames/Sarah>BLReed1842.

This indenture made the twentieth day of October in the year of our Lord one thousand eight hundred and forty two. Between **James Stewart** of the and his wife of McHenry County and State of Illinois, parties of the first part and Benjamin L Reed of the County of Walworth and Territory of Wisconsin, party of the second part. Witnesseth that the said parties of the first part for in consideration of the sum of five hundred dollars to them in hand paid by the said party of the second part the receipt whereof is hereby confessed and acknowledged, have granted, bargained, sold, remised, released, aliened and

confirmed. And by these presents do grant, bargain, sell remise, release, alien and confirm unto the said party of the second part and to his heirs and assigns forever. **All of the North East quarter of Section No twenty two in Township Three North of Range No Eighteen East containing one hundred and sixty acres.** Together with all and singular the hereditaments and appurtenances thereunto belonging or in anywise appertaining and the reversion and reversions, remainder and remainders rents issues and profits thereof, and all the estate, right, title, interest, claim and demand whatsoever of the said parties of the first part either in law or equity of in and to the above bargained premise with the said hereditaments and appurtenances to have and to hold the said premises above described to the said party of the second part, his heirs and assigns to the sale and only proper use benefit and behoof of the said party of the second part, their heirs and assigns forever. And the said parties of the first part for their heirs Executors and administrators do covenant, grant, bargain and agree to and with the said party of the second part his heirs and assigns that the party of the first part were lawfully seized of the premises aforesaid and have good right to convey the same in manner aforesaid and the same are free and clear of all liens, charges or encumbrances whatsoever and that the above bargained premises in the quiet and peaceable possession of the said party of the second part his heirs and assigns against all and every person or persons lawfully claiming or to claim the whole or any part thereof the will forever Warrant and defend.

In witness whereof the parties of the first part have hereunto set their hands and seals this day and year first above written.

Sealed and delivered	}	
in the presence of	}	James Stewart {ss}
John Stewart	}	
Robt W Stewart	}	Sarah Stewart {ss}
McHenry Co	}	
State of Illinois	}	Generally appeared before me James Stewart and acknowledged he signed and executed the written for the uses and purposes herein mentioned and did not wish to obstruct the same and at the same time personally appeared Sarah Stewart wife of James Stewart and acknowledged she signed and executed the same for uses and purposes mentioned herein and that she does not wish to retract her own and voluntary act without any fear of compulsion from her said husband. October 21st, 1842.

John Gurdy
Justice Peace(?)

Rec'd for record the 19th day of June 1842 at 2 O'clock PM and recorded in Book 2 of Deeds Pages 428 & 429 Barth A Dabb Register

It is interesting to note that information from the Illinois State Archives has shown the US Patents issued (see Appendix A) are in fact dated approximately two years subsequent to the actual date of the transaction shown on the Patent. In addition the Spring Prairie Township, Walworth County, Wisconsin was not surveyed until about 1839-41²

A TIMELINE OF PUBLIC LAND SALES AND ACCESS TO RECORDS

² Palmer Gardner US Patent # 905, date signed 3 Mar 1843, was marked 'pre-emption', while patents issued to the RWS I and the Ross family were four digit numbers (2406-2777 range) and signed 1841, were not marked pre-emption.

This timeline is Courtesy of the Government Land Office Web Site.

It is presented to explain and justify the actions of the Stewarts in the taming of the Wilderness of 19th Century midwest. Also to introduce the reader to research. (*More detailed land descriptions are found in Chapter Thirteen.*)

1776

United States citizens declared independence after the Revolutionary War.

1783

Treaty of Paris was signed. This gave the United States over 270 million acres of lands East of the Mississippi, not including the original 13 colonies. These lands were to be used as payment for soldiers who had fought in the Revolutionary War.

1785

The Land Ordinance was created to handle the land growth. Public domain lands northwest of the Ohio River were to be surveyed into 36-square mile townships, and sold at no less than \$1 per acre in tracts no smaller than 640 acres.

The Ordinance also reserved Section 16 of each township for the maintenance of schools; set aside lands for Continental Army bounties (changed in 1796); established the minimum price per acre; and minimum land quantity which could be bought.

The Ordinance further established that legal sale and settlement of the public land could not occur until the land had been surveyed and the survey accepted by the Federal Government.

1787

Sale of first public lands directed by Congress as soon as four of 'The Seven Ranges' in the Northwest Territory had been surveyed. At irregular, but well-advertised periods, at the office of the Board of Treasury in New York City, lands indicated on plats were offered for sale to highest bidders over the minimum price of \$1 per acre.

1788

First patent issued to John Martin on March 4th for 640 acres in what is now Belmont County, Ohio.

1793

Eli Whitney's cotton gin helped in the settlement of the States of Alabama, Mississippi, and parts of Louisiana and Arkansas.

1793-1823

Land size continued to grow and people moved west. Homesteaders, miners, and new towns began to take over lands they wanted, surveyors trekked through unexplored territories to measure and describe what they saw.

1800

The Credit Act of May 10th authorized the sale of land for no less than \$2 per acre and could be paid in four installments. The buyer would deposit 5% of the purchase price plus survey fees, at the time of sale. Within 40 days he had to pay an additional 20 percent of the purchase money. Additional payments of 25 percent of the purchase price were to be made within two, three, and four years after the date of the sale. For the last three payments he was charged 6 percent interest per year.

1803

Louisiana Purchase from France doubled the size of the nation, adding the region drained by the Mississippi River's western tributaries.

1812

The General Land Office was created as part of the Treasury Department to handle and dispose of public lands. All the land records were now in one place. The British burned Washington, D.C. during the War of 1812. The General Land Office records were moved to a more fireproof building.

At District Land Offices, tracts of surveyed public lands were sold at auctions to the highest bidder - at or above the minimum price set by Congress. Auctions were held irregularly and sometimes lasted two weeks - if enough prospective bidders attended. After auction, unsold lands were available indefinitely at over-the-counter sales at minimum price.

1818

Red River Valley of the North added to the United States by the Convention of 1818, which set the boundary with British Canada between Lake Superior and the Rocky Mountains at the 49th Parallel.

1819

Florida acquired by treaty with Spain, redrawing the western border of the Louisiana Purchase.

1820

Public land sales boomed. The Act of April 20, 1820, authorized land to be sold for a minimum of \$1.25 per acre and tracts as small as 80 acres. Public lands initially offered for sale by District Land Offices were sold at pre-announced, scheduled public auction. If any land remained unsold, the parcels would be available for purchase at the minimum price on a first-come-first-served basis. This replaced the credit system.

The President of the United States signed land patents, giving people title to the land. Hundreds, then thousands of Americans gave up their American nationality and chose to go under Mexican rule in order to get land in Texas for growing cotton.

1825

The Erie Canal opened. This canal connected the Hudson River in New York with the Great Lakes and provided a water route all the way to Wisconsin. This lured many New Englanders and New Yorkers westward.

1840

"Oregon Fever" struck in the Mississippi Valley. Thousands of families sold good farms "for a song without a tune" to join the trek to Oregon. Many people from Missouri moved westward for new farms in California.

The Mormons left New York, first to Ohio and Missouri, and then moved on to settle in Utah. Their first leader, Joseph Smith, was killed during a religious uprising. Brigham Young then led the group to the Wasatch Mountains in Utah.

1845

Texas became a State but did not give unoccupied lands to the United States. There are no Federal public lands in Texas.

1846

Oregon Compromise with Great Britain ended joint occupation of the Oregon Country by dividing the region along the 49th Parallel.

1848

Discovery of gold in California.

Mexico gave up a vast territory in the Southwest, providing the U.S. with 338 million acres of public lands - now California, Nevada, Utah, Arizona, and parts of New Mexico, Colorado, and Wyoming.

1849

U.S. Department of the Interior was formed.

1850

The United States purchased 75 million acres of land from Texas, part of what is now Arizona and New Mexico.

1853

The United States purchased 19 million acres of land from Mexico with the Gadsden Purchase. This became part of New Mexico and Arizona.

1862

Homestead Act. Allowed settlement of public lands and required only residence and improvement and cultivation of the land. Any person, a citizen or person intending to become a citizen, 21 years of age or older, and the head of a household could make application. With five years residence and improvements/cultivation, only a \$15.00 fee was required to get 160 acres. Repealed in 1976.

1865

Petroleum reported on public lands at the land office for Humboldt, California. The first reservation of petroleum on public land.

1866

The Mining Act declared all mineral lands of public domain free and open to exploration and occupancy. The GLO established mineral survey districts. Prospectors could file a claim on mineral vein or load at GLO for \$5.00 per acre.

1867

Alaska purchased from Russia, adding 365 million acres of public lands to the United States.

1870

Placer Mining Act. Permitted survey and sale of placer mining lands for \$2.50 per acre.

1872

General Mining Law passed. This identified mineral lands as a distinct class of public lands subject to exploration, occupation and purchase under certain conditions.

First National Park established - Yellowstone.

1877

Timber Culture Act passed granting tracts of public lands to settlers who planted and cared for trees on the plains. Repealed in 1891.

1877

Desert Land Act passed permitting disposal of 640-acre tracts of arid public lands at \$1.25 per acre to homesteaders if they proved reclamation of the land by irrigation.

1887

General Land Office had 113 district land offices in operation.

1890

Peak number of 123 district land offices in operation.

1898

Annexation of Hawaiian Islands by the United States. Since Hawaii had been an independent nation, no public lands were involved.

Principal of public land laws extended to the Territory of Alaska.

1924

Only 84 district land offices remained operating under the GLO.

1925

District land offices reduced to 44.

1928

District land offices further reduced to 29, involving about 700 personnel.

1934

Franklin D. Roosevelt signed the Taylor Grazing Act into law. There was a need to regulate the overuse of public lands due to overgrazing of livestock. This Act came under the Secretary of the Interior who then created the Division of Grazing to manage the grazing districts. Farrington Carpenter was the first director, and he relied on the local ranchers for advice.

1935

The Taylor Grazing Act placed 80 million acres of public land, mostly for livestock use, into grazing districts. The first grazing district was created in Wyoming. Thirty-three more districts were created in nine other Western States.

1946

U.S. Grazing Service and General Land Office merged to form the Bureau of Land Management.

1959

Alaska formally admitted to the Union as the last public land state.

Hawaii formally became the 50th state. Because most of the Hawaiian islands were in private ownership, Hawaii was not a public land State.

1962

Sesquicentennial of the General Land Office.

1976

The Federal Land and Mineral Policy Act passed by Congress. This is a comprehensive act relating to the management of public lands. It directs the way the Bureau of Land Management does business.

1989

General Land Office Records Automation Project started in September. The Project will preserve the documents by scanning them and creating an optical image. Each document will be indexed to create a searchable database. Researchers have the ability to search by state, patentee's name, county, and legal land description. Original documents are removed from usage and customer copies are generated from the optical images.

1996

Fiftieth Anniversary of the Bureau of Land Management.

1998

GLO data and images for millions of land patent records begin to arrive on the Internet.

1999

Automation of post-1908 GLO patents begins, including Eastern and Western records.

2003

Automation of GLO Survey records begins, with the primary focus on survey plats.

2006

GLO data and images for thousands of survey plats begin to be added to the Internet.

DEDICATION:

¹ “My Puppy - 1929”, A Boy And a Dog On a Farm In Illinois, by Bruce M Stewart[©], 2nd Ed. Published 2007 by Blurb.com. **Page 6.**

CHAPTER ONE:

¹ The farm name was derived from the given names of Robert & Beth’s three daughters, **Francesa, Elsie** and **Charlotte**. **Page 16.**

CHAPTER TWO:

¹ Military Air Transport Service (MATS), Motto, circa 1950, A division of the Air Force I served in the Reserve. **Page 20.**

² Diary of William H. Stewart, Two Manuscript volumes 1864-1865, given by Albert M. Stewart, 5203 Holston Hills Road, Knoxville, Tennessee held in the Southern Historical Collection, University of North Carolina, Chapel Hill, North Carolina. **Page 21.**

³ Stewart Clan Magazine, TOME A16 (Vol. 1, No. 4, October 1922, page #16). **Page 21.**

⁴ Scots Ancestry Research Society Report #B/61833, 21 May 1991. **Page 22.**

⁵ *ibid.* **Page 22.**

⁶ Beth Stewart Archives. **Page 23.**

⁷ Scots Ancestry Research Society Report #B/61833, 21 May 1991. **Page 24.**

⁸ Stewart Clan Magazine, Vol XXVIII, No 12, p149-50. **Page 24.**

⁹ A Dictionary of Scottish Immigrants to the US, David Whyte, page 426-7 AND Directory of Scottish Settlers in North America, 1625-1825, David Dobson. **Page 24.**

¹⁰ Kynachan & Garth Estate records obtained from James Irvine Robertson, Aberfeldy, Scotland, 1996. **Page 25.**

¹¹ Scots Ancestry Research Society Report #B/61833, 21 May 1991. **Page 26.**

¹² Will, Wm D Stewart, Surrogate Court, Fulton Co, Johnstown, NY, 26 Mar 1910, Bk ?, p181. **Page 26.**

¹³ Executors Deed, Surrogate Court, Fulton Co, Johnstown, NY, 3 Feb 1917, Bk 149, p397. **Page 26.**

CHAPTER THREE:

¹ Blue Guide of Scotland on page 252. **Page 27.**

² James Irvine Robertson, The Lady of Kynachan: A Novel of The '45 (Corgi Books, 1995) **Page 31.**

CHAPTER FOUR:

¹ <http://www.scotland.gov.uk/library/documents/profile.htm>, Scotland in Profile, Produced by The Scottish Office Information Directorate in June 1994. By permission. **Page 32.**

² Alexander Stewart, *A Highland Parish: A History of Glen Lyon and Rannoch* (Glasgow: Alex McLaren & Sons, 1928). **Page 34.**

³ <http://home.clara.net/iainkerr/kerr/clearances.htm>, April 2002, Compiled by Iain Kerr - e-mail: iainkerr@clara.net. **Page 34.**

⁴ Person or persons who rule in the name and place of a sovereign. **Page 37.**

⁵ Battlefield Britain, "Culloden: 1746", The final battle of the Jacobite Rebellion, Bonnie Prince Charlie and his exhausted army are slaughtered. TV program aired on KAET, PBS April 2005. **Page 45.**

⁶ <http://www.macgowan.org/pre1800.html>. **Page 49.**

CHAPTER FIVE:

¹ R. D. Blackmore, Lorna Doone (Chicago: W. B. Conkey Co, **Page 52.**

² Kynachan & Garth records obtained from James Irvine Robertson, Aberfeldy, Scotland, 1996. **Page 53.**

³ The above story is furnished to give a background to be able to understand the wildness and brutality of life prior to the 17th and 18th centuries. The next one will also give a description of the brutality of life again in the 12th century. Only this time this is closer to home. **Page 56.**

⁴ Unpublished text material obtained from Maryse Vogelaar-Verkaik, owner of Garth Castle in 1993. Authors Note: This story must be taken with several grains of salt! e.g., The author is a close friend of Maryse, who is a self proclaimed psychic. Maryse related to me how she talked to the ghosts of Garth Castle after she bought it. It is also to be remembered that this sort of cruelty was not unusual at the time. **Page 56.**

⁵ The Book of Garth & Fortingall'(1888) by Duncan Campbell. **Page 59.**

⁶ <http://www.incallander.co.uk/scottishcastles.htm>. **Page 59.**

⁷ David Fry was known as the "Chocolate King" of Britain. In 1950 he purchased Garth Castle, spent large sums of money for reconstruction, plumbing, electrical, etc. He died before he was able to move in. **Page 59.**

⁸ Beth Fellows Stewart Archive. **Page 61.**

CHAPTER SIX:

¹ Scots Ancestry Research Society Report #B/61833, 21 May 1991. **Page 64.**

² In Search of Scottish Ancestry, Gerald Hamilton-Edwards, 2nd Ed. Baltimore, Genealogical Publishing Co., Inc., 1986, page 125 & 71. **Page 64.**

CHAPTER SIX: (cont'd)

³Ref: Scottish Settlers in North America, Vol. II, 1984, David Dobson, Gen R 929.3 DOB V II. Stewart, John, Albany, New York, son of Alexander Stewart, tenant in Pitkerral, Dull parish, Perthshire, 1798. (Retours)(SG). **Page 64.**

⁴ Scots Ancestry Research Society Report #B/61833, 21 May 1991. **Page 65.**

⁵ Robert Bain, Gaelic Glossary of Scottish Place Names **Page 66.**

⁶ Will of Robert Stewart, Surrogate Court Records, Montgomery County, Fonda, New York, 1837. **Page 67.**

⁷ Beth F Stewart Archive. **Page 67.**

⁸ Kynachan & Garth Records obtained from James Irvine Robertson, Aberfeldy, Perth, Scotland, **Page 68.**

⁹ Battlefield Britain, "Culloden: 1746", BBC TV program aired on KAET, AZ., PBS, 21 April 2005. **Page 69.**

¹⁰ Scots Ancestry Research Society Report #B/61833, done for Bruce Stewart, 21 May 1991. **Page 69.**

¹¹ James Irvine Robertson, The Lady of Kynachan: A Novel of The '45 (City: Corgi Books, 1995). **Page 70.**

¹² Beth F Stewart Archive. **Page 70.**

¹³ From Web Site: <http://www.visitrannoch.com/clan-stewart.htm> (With Permission). **Page 70**

¹⁴ Loch Rannoch several miles to the west of Kynachan & Foss. **Page 70.**

CHAPTER SEVEN:

¹ Will of Robert Stewart, Surrogate Court Records, Montgomery County, Fonda, New York, 1837. **Page 73.**

² Records of the Presbyterean Church of Johnstown in Fulton County, New York, 1916. **Page 73.**

³ Scots Ancestry Research Society Report #B/61833, 21 May 1991. **Page 73.**

⁴ A Dictionary of Scottish Immigrants to the US, David Whyte, page 426. **Page 73.**

⁵ Directory of Scottish Settlers in North America, 1625-1825, David Dobson, **Page 73.**

⁶ Jo Dee Frasco, "Johnstown Cemeteries," www.rootsweb/~nyfulton/Cemeteries/JohnsCem.html 27 Feb 2001. **Page 74.**

⁷ David Dobson, Directory of Scottish Settlers in North America, 1625-1825 **Page 75.**

⁸ David Whyte, A Dictionary of Scottish Immigrants to the US, **Page 75.**

CHAPTER SEVEN (cont'd):

⁹ The last Jacobite Rebellion. **Page 75.**

¹⁰ Ships From Scotland to America, 1628-1828, David Dobson, pages 5, 19 & 49. **Page 77.**

¹¹ MORTGAGE RECORD, Robert & Jane Stewart to George Courtald, dated March 25, 1787, Fulton Co. Book # A, Page # 283. **Page 78.**

CHAPTER EIGHT:

¹ Will and Probate of Robert Stewart, Surrogate Court Records, Montgomery County, Fonda, New York, 1837. **Page 81.**

² Stewart Clan Magazine, Vol XXIX, No 3 ,p161. **Page 83.**

³ Stewart Clan Magazine, Vol XXIII, No 12 ,p149. **Page 83.**

⁴ Records of the Presbyterian Church of Johnstown In Fulton County, New York, R. W. Vosburgh, Ed, 1916. **Page 83.**

⁵ The following historical, social and political information was researched on two visits to Johnstown 1997 & 2001 by the author. **Page 83.**

⁶ Stewart Clan Magazine, Vol. XXVIII, No. 12, June 1951, Page F149. **Page 84.**

CHAPTER NINE: NO FOOTNOTES.

CHAPTER TEN:

¹ Last Will and Testament of Robert Stewart. Records of the Surrogate Court, Montgomery County, Fonda, New York, Book # 6, pages 135-6. October 30, 1837. **Page 89.**

² Records of the Presbyterian Church of Johnstown in Fulton County, New York, Transcribed by The New York Genealogical and Biographical Society, Edited by Roydan Woodward Vosburgh, New York City, December 1916, **Page 90.**

³ *ibid*, **Page 90.**

⁴ Town of Manlius Church records, Vol 4, 1960, Copied by the Mediceans Club. **Page 90.**

⁵ E-Mail, Sue Fitzpatrick <sue_fitzpatrick@amat.com>, 12 Feb 2001. **Page 91.**

⁶ A Dictionary of Scottish Immigrants to the US, David Whyte, page 426-7. **Page 91.**

⁷ History of McHenry County, Illinois, 1902, page 986. **Page 92.**

⁸ Jo Dee Frasco, Johnstown Cemeteries, www.rootsweb.com/~nyfulton/Cemeteries/JohnsCem.html, L3 Lot#1193. **Page 92.**

CHAPTER TEN:(cont'd)

⁹ Will of Robert Stewart, Surrogate Court Records, Montgomery County, Fonda, New York. Wills Book #6, Pages 135-6, October 30, 1837. **Page 93.**

¹⁰ Grant Deed-David Moore/Duncan & Isabella McLaren to Robert Stewart, Montgomery Co. Records Book #24, p#340-1, March 22, 1828. **Page 93.**

¹¹ Beth F Stewart Archive. **Page 94.**

¹² Grant Deed - Joseph & Mary Stewart, his wife, to Catherine Munro Part of lot 42, dated and recorded May 18, 1829, Montgomery County Records Book #26 P #251-2. **Page 95.**

¹³ Federal & County Census, Little Falls, Herkimer, New York, 1830, 1835, 1855, 1865. **Page 97.**

¹⁴ Mohawk Courier, dtd 2 Jun 1836, Mrs Mary Ann Stewart died in this village 29 May 1836, about 37, wife of Robt Stewart. **Page 97.**

¹⁵ Federal & County Census, Little Falls, Herkimer, New York, 1830, 1835, 1855, 1865. **Page 97.**

¹⁶Herkimer Co Hist. Soc. from research done by Co HHistorian Mr. Coons. **Page 97.**

¹⁷ Federal & County Census, Little Falls, Herkimer, New York, 1830, 1835, 1855, 1865. **Page 98.**

¹⁸ Executor's Deed, Wm D Stewart(dec) to Willard S Sammon's, 3 Feb 1917, Johnstown Surrogate Court, NY Bk #149, p#397. **Page 99.**

¹⁹ ibid. **Page 100.**

²⁰ Will of Robert Stewart, Surrogate Court Records, Montgomery County, Fonda, New York. Wills Book #6, Pages 135-6, October 30, 1837. **Page 100.**

CHAPTER ELEVEN:

¹ Beth F Stewart Archive. **Page 103.**

² History of the Local Churches, The Presbyterian Church, by F. E Dawley, May 10, 1934, The Eagle Bulletin, Fayetteville, NY, May 10, 1934, page 50. **Page 103.**

³ Early Settlers of Manlius, Onondaga Centennial, D. H. Bruce Editor, 1896, Vol I, page 792. **Page 103.**

⁴ Fayetteville Academy, submitted by Kathy Crowell to www.rootsweb.com/%enyonnonda page 1-20. **Page 104.**

⁵ History of McHenry County, Illinois, 1902. **Page 104.**

⁶ Edmond West, Family Data Collection, myfamily.com, 10/23/2006, James Stewart. **Page 104.**

CHAPTER TWELVE:

¹ <http://www.glorerecords.blm.gov/>, Patent No. 2777, 25 March 1841, Sec 22, 160A. **Page 112.**

CHAPTER TWELVE:(cont'd)

²Grant Deed, James & Sarah Stewart to Benj. L Reed recorded in Walworth Co. Wisconsin, Book No 002, page 428, dated 20 Oct 1842. **Page 112.**

³ Federal Census Schedule, Town of Manlius, County of Ooondaga, State of New York, 1840, p288. **Page 112.**

⁴ Federal Census Schedule I, Town of Hebron, County of McHenry, State of Illinois, 5 Dec 1850, p139. **Page 112.**

⁵ History of Walworth County, Published by Walworth County, 1882, Spring Prairie, p905. **Page 113.**

⁶ <http://www.glorerecords.blm.gov/>, Pat. #2837, Walworth, 25 Mar 1841, Sec 25, 320A. **Page 113.**

⁷ <http://www.glorerecords.blm.gov/>,Pat. #905, Walworth, 3 Mar 1843, Sec 26, 160A. **Page 113.**

⁸ History of Walworth County Wisconsin, 1882, page 890. **Page 117.**

CHAPTER THIRTEEN:

¹ I can remember my father smoking hams and bacon and storing them in the granary when done. The Smoke House on the Stewart Homestead still exists. Our smoke house was the well pit under the windmill, it had a cement ceiling, walls and floor. Mother would cook and can beef in quart jars, along with garden vegetables and fruit. We had a 5 acre apple orchard. The Author. **Page 120.**

² Metamucil. **Page 120.**

³ As a matter of interest when I was living in Rockford, Illinois in 1971-2, I grew wheat and rye on part of the 7 acres where we lived. I still have a sealed 5 gal bucket about 3/4 full of that rye grain. I periodically grind a pound or so and make bread, right up to the time of writing this in 2008. I don't plan of throwing any away either. The Author. **Page 120.**

⁴ History of McHenry County Illinois, Interstate Publishing Co, Chicago, Ill, 1885, page 722. **Page 121.**

⁵ www.glorerecords.blm.gov/. **Page 121.**

⁶ Patent # 2777, 24 Apr 1841, NE 1/4, Sec 22. Spring Prairie, Wisc, 160 A. **Page 126.**

⁷ Patent # 5532, 20 May 1841, W1/2SW + SE 1/4, Sec 27, Hebron, ILL, 240 A. **Page 126.**

CHAPTER FOURTEEN:

¹ Now known as the "Vander Karr Creek, Hebron Township Plat Map 2007.¹ Now known as the "Vander Karr Creek, Hebron Township Plat Map 2007. **Page 129.**

² History of McHenry County, Illinois, Inter-state Publishing Co, Chicago, 1885, page 722. **Page 130.**

³ Ibid, page 723. **Page 131.**

⁴ Woodstock, Illinois Daily Sentinel, 29 Jan 1862. **Page 137.**

CHAPTER FOURTEEN:(cont'd)

⁵ Obit of Edward Marshal Stewart of Richmond, IL May 22, 1929. **Page 137.**

⁶ There is a small headstone in the John Stewart plot marked simply "Infant", Stewart (S. Hebron) Cemetery. **Page 137.**

⁷ History of Walworth County, Wisconsin, 1912 Albert Clayton Beckwith, page 1095. **Page 138.**

CHAPTER FIFTEEN:

¹ <http://www.aapld.org/genealogyclass/illinoisources.html>, ILL. Vol. 684, p. 251, NENE, Sec #22, 40 A. **Page 139.**

² US Patent #26195, NENE, Sec. # 22, 40 acres, Hebron, McHenry, Illinois, 1 May 1849. **Page 139.**

³ <http://www.aapld.org/genealogyclass/illinoisources.html>. **Page 143.**

CHAPTER SIXTEEN:

¹ History of McHenry County, 1885, pages 721-3. **Page 147.**

² *ibid.* **Page 147.**

³ Craig Pfannkuche, Genealogical Archivist, C&NW Hist. Soc., 2007. **Page 147.**

⁴ *ibid.* **Page 147.**

⁵ History of McHenry County, 1885, page 219. **Page 147.**

⁶ History of McHenry County, 1885, page 215. **Page 148.**

⁷ Woodstock Sentinel, 12 Sep 1878. **Page 149.**

⁸ The Sunday Tribune of Chicago, 12 Sep 1878. **Page 149.**

⁹ History of McHenry County, 1902, pages 985-7. **Page 149.**

¹⁰ McHenry County Book #108, Page 163, recorded Feb 1903. **Page 149.**

¹¹ McHenry County Book #77, page 584, recorded July 1888. **Page 150.**

¹² Stewart Clan Magazine, TOME A16 (Vol. 1, No. 4, October 1922, page #16), the first year of publication. **Page 150.**

¹³ Obituary, 23 Feb 1903. **Page 152.**

¹⁴ Obituary, 13 Sep 1913. **Page 152.**

¹⁵ Obituary, 13 Aug 1894. **Page 153.**

¹⁶ Obituary, 18 Feb 1914. **Page 153.**

CHAPTER SIXTEEN: (cont'd)

¹⁷ Obituary, 26 Nov 1896. **Page 153.**

¹⁸ Warranty Deed - James Stewart To James M. Stewart, 560 A, \$1,000.00, Sec's. #22, 27, 28 & 34, Deed dated 3 Jun 1853, recorded 21 Jul 1853, McHenry County Deed Records Book #6, page #578-9. **Page 154.**

¹⁹ Guardians Deed - William J. Hamilton to John Stewart, 80 A. Sec. #21, Deed dated 31 Dec 1870, recorded 5 Jan 1871, McHenry County Deed Records Book #25, page #421-3. **Page 155.**

CHAPTER SEVENTEEN: (NO FOOTNOTES)

CHAPTER EIGHTEEN: (NO FOOTNOTES)

CHAPTER NINETEEN:

¹ Information on the migration and farm purchase from his grandson, my 2nd cousin, John Charles Stewart **Page 167.**

CHAPTER TWENTY:

¹ Last Will and Testament of John J. Stewart, 10 Sep 1907. **Page 171.**

² Bill of Sale: William H. Stewart to John James Stewart, recorded in McHenry County Book No. 7, page 584, dated 12 Jul 1888. **Page 174.**

³ See Section "Back Forty", page 129. **Page 175.**

⁴ See Google Earth photo in Appendix H, Graphic No. 194, page 337. **Page 176.**

⁵ See Graphic No. 56, Chapter 13, page 128. **Page 176.**

⁶ See Graphic No. 82, Chapter 20, page 189. **Page 176.**

⁷ 48 volts supplied by a series of acid batteries that were charged by a gasoline generator, automatically started when the voltage in the batteries dropped. Made a horrible noise at night!. **Page 176.**

APPENDIX F * GRAPHICS, CHARTS AND TRANSCRIPTS IN THIS BOOK

1. Bruce M. Stewart and Mary Kathryn Bergin wedding photo, 26 Mar 1951 Richmond, Illinois Photo by Richard Montgomery, Hebron, Ill. Dedication page .5.
2. Robert W. Stewart II and Celia Elizabeth Fellows wedding photo, 13 Oct 1909, Lyons, Wisconsin, Photographer unknown. Dedication pages 6.
3. Robert W. Stewart II photo taken and framed at the University of Illinois, Urbana-Champaign, Illinois, circa 1903. Photographer unknown. Dedication page 7.
4. Celia Emma Maddox Fellows and daughter May Belle Fellows Towslee at Council Bluffs, Iowa. Circa 1895. Photographer unknown. Dedication page 8.
5. Stewart obelisk at the Stewart Cemetery on the Stewart Homestead, AKA as the South Hebron Cemetery. Photo by author circa 2001. Preface page 11.
6. Author on airplane wheel after first plane ride, also Mother with pilot Buddy Downs, sister Francese's friend from Chicago, circa 1933. Photo by Beth. Page 16.
7. John Deere GP tractor that has been restored. Photo by author circa 2003 at Racine, Wisconsin County Fair. Page 19.
8. Beth Stewarts Archive from University Notebook page 1, oral family history of William H. Stewart. Perhaps from his son Albert Montieth Stewart. Page 24.
9. Beth Stewarts Archive from University Notebook page 26A, oral family history of William H. Stewart. Perhaps from his son Albert Montieth Stewart. Page 25.
10. Beth Stewarts Archive from University Notebook page 26B, oral family history of William H. Stewart. Perhaps from his son Albert Montieth Stewart. Page 25.
11. Dull Parish Church, near Aberfeldy, Scotland. This is where Alexander Stewart and Christian Stewart were married 21 Jul 1743. Photo by author 1993. Page 27.
12. Atholl Coat of Arms and Shield from a drawing hanging in Balnakeilly, home of Col Ralph Stewart-Wilson near Pitlochry, Perthshire, Scotland. Photo by author 1993. Page 30. (*See also newer color drawings from Col. Ralph in 2008 in Appendix H, Graphic No. 182 & 183, page 325-6.*)
13. Duke of Atholl map of lands under his control, circa 1550, from a drawing hanging in Balnakeilly, home of Col Ralph Stewart-Wilson. Photo by author 1993. Page 30.
14. Yew tree in front of Balnakeilly, home of Col Ralph Stewart-Wilson. Ralph is a descendent of the last Atholl family to occupy his land. He has nearly 5000 acres under his control. Photo by author 1993. Page 31.
15. Culloden Battlefield from the roof of the Stuart Castle at Inverness. Photo by author 1993. Page 45
16. David Stewart Statue located at the entrance to Garth Castle. He was the last Atholl Tack Holder of Garth, Kynachan and Foss Estates. After his death they had to be sold to pay his debts. Photo by author 1993. Page 51.
17. Garth Castle located several miles from Dull Church. Photo by author 1993. Page 58.
18. Sign in front of present Foss buildings. Original buildings are now under Loch Tummel. The river was dammed in 1948 to create a power generating plant. Photo by author 1993. Page 60.
19. Kynachan Estate Manse. Said to have been built in 1745 just prior to the Jacobite Rebellion by David Stewart, Laird of Kynachan. He was killed in 1746 at Culloden. The walls are about three feet thick. Photo by author 1993. Page 61.
20. Kynachan sign at entrance to Manse. Photo by author 1993. Page 61.
21. Alexander Stewart family Chart. All family charts are from Reunion software. Page 67.

APPENDIX F * GRAPHICS, CHARTS AND TRANSCRIPTS IN THIS BOOK

22. Alexander's farm Ceann na Coile location on 1867 map prior to dam building in 1948. Map downloaded from www.old-maps.co.uk/ website on the internet. Page 66.
23. Alexander's farm Ceann na Coile location on 2000 map from www.streetmap.co.uk/ It's location is at the "h" of homestead on map. Page 66.
24. NOT USED.
25. Bunrannoch Church, of Dull Parish, located on road between Kynachan and Foss Estates. Appears to be Church of Estate holders. Photo by author 1993. Page 68.
26. Mausoleum in church yard, appears to be for Stewart Lairds use. This one belonged to Stewart of Kinnaird, a Tackman of Atholl. Photo by author 1993. Page 68.
27. Fortingall Parish Church. Robert Stewart and Jean (Jane) Wilson were married in this church in 1778. The Yew Tree on the left is mythically 3000 years old. It was mythically planted by Pontius Pilate when serving in the Roman Army of Occupation. Photo by author 1993. Page 72.
28. Geographic location of Robert and Jane's Stewarts land purchase in 1786. West of Sammonsville near Johnstown. Page 77.
29. Plat map of Robert and Jane's land purchase in 1786. West of Sammonsville in Kingsborough Tract, Lot 58. Page 77.
30. Robert Stewart 1 family Chart. Page 86.
31. The broken headstone of Robert & Jane Wilson Stewart in the Colonial Cemetery, Johnstown, NY. Photo by the Author in 2000. This was our second trip to this cemetery, the first was in 1996. In the span of those four plus years the headstones on Robert, Jane and the rest had become almost unreadable. Had we not recorded them we would not have been able to decipher the letters. Page 88.
32. Alexander 2 family Chart from Reunion software. Page 90.
33. Catherine and Robert Stewart family Chart. Catherine married Robert Stewart. Page 91.
34. John Robert and Jane Stewart family Chart. John Robert married Jane Stewart. Page 92.
35. Charles and Leah Hutchinson Stewart family chart. Page 93.
36. Christian and Daniel Stewart family chart. Christian Stewart married Daniel Stewart. Page 94.
37. Jane and Alexander Stewart family chart. Jane Stewart married Alexander Stewart. Page 94.
38. Joseph and Polly Buchanan family Chart. Joseph had a second wife, Mary Unknown who is buried in the Greenwood Cemetery, McHenry County. Illinois, no children. Page 95.
39. Robert Stewart II and Mary Ann Colehanier family chart. Mary Ann died, Robert married a widow Mariah Wright. Page 96.
40. Daniel and Mary Ann Prothero family chart. Mary Ann died leaving fourteen children. Daniel never remarried but died six years later. Page 98.
41. William and Elizabeth Dorn Stewart family chart. William inherited the family farm. Page 99.
42. David and unknown spouse family chart. Little is know of him. He was supposed to have two wives and lived in Watervliet, NY near Troy. Page 100.
43. James and Sarah Wright Stewart, circa 1842. Same time as RWS-Susan wed photo? Both in same type leather/copper embossed case. Photographer unknown. Page 102.
44. James and Sarah Stewart family chart. Page 110.
45. William Henry Stewart, circa 1895. Photographer unknown. Page 149.
46. Marietta Ehle Stewart, circa 1880. Photographer unknown. Page 149.
47. Mary Nichols Stewart Mathison, circa 1930. Photographer unknown. Page 172.
48. George Mathison, circa 1930. Photographer unknown. Page 172.

APPENDIX F * GRAPHICS, CHARTS AND TRANSCRIPTS IN THIS BOOK

49. Robert Wright Stewart II with four horse span pulling a McCormack-Deering grain binder. Photo by Beth. Page 119.
50. Section Template showing how the section is divided into sixteen equal forty acres parcels for descriptive purposes. Drawing by author. Page 120.
51. Hebron Township Map, 1872 showing section numbers, roads, village location and railroad. Note the half section of the northern edge of the township, the state line was changed when Wisconsin became a state. Page 121.
52. Public Land purchases by Stewarts in Hebron Township 1839 to 1851, page one. Map by author. Page 123.
53. Public Land purchases by Stewarts in Hebron Township 1839 to 1851, page two. Page 124.
54. Other Land purchases by Stewarts in Hebron Township 1841 to 1851, page three. Map by author. Page 125.
55. Other Land purchases by Stewarts in Hebron Township 1841 to 1851, page four. Page 126.
56. John James Stewart I with seventeen foot cornstalk grown in the Back Forty. circa 1920. Photo by Beth. Page 128.
57. Robert W. and Susan Ross Stewart family chart. Page 136.
58. Morris and Mary Pangborn Ross family chart. Page 137.
59. Stewart Homestead scan from 1872 Plat Book, re-published by the McHenry County Genealogical Society. Page 145.
60. John Stewart Home, scan from 1872 Plat Book. Page 140.
61. William Henry and Marietta Ehle Stewart family chart. Page 148.
62. John and Harriet Ehle Stewart family chart. Page 152.
63. John and Harriet Stewart family portrait. Walter Scott Stewart, Louella Scott Stewart (adopted), James Ehle Stewart, Middle Row: Alfred Hervey Stewart (was crippled by a fall from the porch), John Stewart, Harriet W. Ehle Stewart, Carl Schrembling Stewart, Edward Marshall Stewart, Richard Henry Stewart. Circa 1890, photographer unknown. Page 151.
64. James Milton and Mary Hamilton Stewart family chart. Page 154.
65. John Stewart portrait from Doc. Bailey collection at McHenry County Historical Society. Photographer unknown. Page 153.
66. Harriet Weaver Ehle Stewart from collection above. Page 153.
67. Robert Wright and Susan Ann Ross Stewart engraving on side of family obelisk in Stewart Cemetery. Page 158.
68. Francis Elizabeth Nichols Stewart with 13 of her 16 grandchildren. Jim, the baby here was born Dec 1918. John, Fred, Cese, Elsie, Charlotte, Betty, Ruth, Edith, Jim(baby), Elizabeth, Dorothy, Alice & Stewart Mathison Taken in 1919, Susan Ann, Donna Patricia and Bruce Maddox had not yet been born. Photo by Beth. Page 161.
69. John James Stewart I, approximates age eleven years. Photographer unknown. Page 162.
70. Mary Elizabeth, John James One and Charles Frederick Stewart. Ages 11, 7 and 5, circa 1861. Photographer unknown. Page 162.
71. John James Stewart I driving to town with his favorite horse Emily C. Page 163.
72. John James Stewart I driving Rock and Lady Bird on mower. Page 163.
73. Cutting barley on the Homestead with Donald H. Stewart and son, JJ II (?) on the fenders of McCormack-Deering tractor and grain binder. Page 164.
74. John James and Frances Elizabeth Nichols Stewart family chart. Page 165.

APPENDIX F * GRAPHICS, CHARTS AND TRANSCRIPTS IN THIS BOOK

75. John James Stewart I driving the horse drawn corn binder loading directly onto a wagon. Circa 1925. Photo by Beth. Page 165.
76. John James and Frances Stewart enjoying a day off. Circa 1925. Photo by Beth. Page 165.
77. Frances Nichols Stewart with son Robert Wright II and five of his children, Robert, John, Fred, Francese, Elsie and Charlotte. The author is not born. Circa 1918. Photo by Beth. Page 166.
78. Harry Edward and Hattie May Thomas Stewart and son John Ross Stewart at FranElChar Farm. Circa 1915. Photo by Beth. Page 167.
79. Harry Edward Stewart at the FranElChar Farm, circa 1915. with his 1912 EMF. Photo by Beth. Page 168.
80. A 1912 EMF renovated, restored to it's original state with a new racer body. Photo by RWS III. Circa 2008. Page 168.
81. Hattie May Charles Stewart and Frances Elizabeth Nichols Stewart. Circa 1915. Photo by Beth. Page 169.
82. Robert Wright Stewart II's 1912(?) Samson truck made in Janesville, Wisconsin, shown here in the Homestead drive ready to go to the lumber mill with a large log. Circa 1918. Photo by Beth. Page 189.
83. George and Mary Nichols Stewart Mathison family chart. Page 171.
84. Walworth County Wisconsin District No. 7 School House where Beth taught school in 1906-7. Photo by author 2003. Page 173.
85. Class of 1907 with their teacher Beth Fellows. Photographer Beth's camera. Page 175.
86. List of students, Teacher and information about District # 7 one room School. Scan from Beth Archive. Page 175.
87. Ink drawing by Beth of kerosene lamp family labeled as "The Sparking Lamp". Her mother and father courted in her Aunt Phebe's parlor by it's light. Drawing made 11 Apr 1904. Scan from Beth Archive. Page 174.
88. Sparking Lamp poem on back of drawing by Beth for her sister's 63rd Birthday, drawing # 87. Scan from Beth Archive. Page 174.
89. Robert and the boys sawing firewood with a John Deere GP powered 'buzz' saw. Circa 1925. Photo by Beth. Page 177
90. The Back Room being raised. Circa 1936, very early spring, note no leaves on Oak Tree in background. Photo by Beth, she is on shovel in foreground. Page 177.
91. Farmhouse on the FranElChar Farm Circa 1939 after remodel and painting, Photo by Beth. Page 179.
92. Dynamiting stumps in Back Forty. Photo by Beth. Page 179.
93. The barn on FranElChar Farm after silos blew down in a summer storm in July 1923. The barn was built prior to 1909 from the lumber from the cheese factory on the Stewart Homestead. Photo by Beth. Page 181.
94. Filling silo in 1923 after they were rebuilt. On the left the size is 14' in diameter, on the right is 16' in diameter. Both are 40' high, they were 30' high before they blew down. Photo by Beth. Page 181.
95. Silo filling with Waterloo Boy stationary engine at unknown neighbor's farm. Circa 1921. Charlotte Stewart in foreground. Photo by Beth. Page 181.
96. Robert Wright II pulling Advance Rumley thresher with Waterloo Boy Tractor. Circa 1915. Photo by Beth. Page 181.

APPENDIX F * GRAPHICS, CHARTS AND TRANSCRIPTS IN THIS BOOK

97. New barn construction 1948, showing laminated rafters in place. Photo by Beth. Page 182.
98. New barn construction 1948, showing steel installation for concrete haymow floor above cattle stanchions. Photo by Beth. Page 182.
99. New barn construction 1948, new Madison Silos in place before barn was finished. Photo by Beth. Page 182.
100. “The Little Red House on the Hill” or “Gran’s House” Circa 2002. Color copy of this photo is in Appendix D. Photo by Author. Page 182.
101. Site of the FranElChar farm house Circa 2005, windmill and barn in background. Color copy of this photo is in Appendix D. Photo by Author. Page 182.
102. Robert Wright and Celia Elizabeth Fellows Stewart family chart. Page 180.
103. Donald Herbert and Ruth Dorcas Fellows Stewart wedding photo 25 June 1913, on brides parents farm in Lyons, Walworth, Wisconsin. Photographer unknown. Page 188.
104. Donald Herbert Stewart, age 5, photo courtesy David Young, New York. Page 183.
105. Donald Herbert and Ruth Dorcas Fellows Stewart family chart.. Page 185.
106. Ruth Dorcas Fellows Stewart with her brother Fred Warner Fellows, circa 1925. Photo by Beth. Page 184.
107. Ruth Dorcas Fellows Stewart, circa 1960. Photographer unknown. Page 184.
108. **A.** Seven and one half pages of all Patents issued in Hebron Township. Pages 191-7.
B. To RW Stewart, Patent No. 5532, File No. IL0810__386.pdf, 240 acres, Sec 27. Page 198.
109. To RW Stewart, Patent No. 8950 File No. IL0880__316.pdf, 80 acres, Sec 33. Page 199.
110. To John Stewart, Patent No. 9085 File No. IL0880__442.pdf, 40 acres, Sec 28. Page 200.
111. To James Stewart, Patent No. 12854, File No. IL0960__230.pdf, Sec 13, 40 acres, Richmond Township, Illinois. 1 May 1845. Page 201.
112. To John Stewart, Patent No. 17756 File No. IL1060__146.pdf, 80 acres, Sec 28. Page 202.
113. To RW Stewart, Patent No. 18685 File No. IL1080__036.pdf, 40 acres, Sec 26. Page 203.
114. To Amos Carpenter Patent No. 21216 File No. IL1130__053.pdf, 40 acres, Sec 27. Page 204.
115. To Amos Carpenter Patent No. 21467 File No. IL1130__300.pdf, 40 acres, Sec 27. Page 205.
116. To Amos Carpenter Patent No. 21708 File No. IL1140__029.pdf, 40 acres, Sec 27. Page 206.
117. To RW Stewart, Patent No. 21730 File No. IL1140__050.pdf, 40 acres, Sec 27. Page 207.
118. To A. Hurlburt, Patent No. 21883 File No. IL1140__193.pdf, 80 acres, Sec 15. Page 208.
119. To G. Weller, Patent No. 22576 File No. IL1150__174.pdf, 40 acres, Sec 34. Page 209.
120. To RW Stewart, Patent No. 22446 File No. IL1150__240.pdf, 80 acres, Sec 15. Page 210.
121. To WmH Stewart, Patent No. 22475 File No. IL1150__269.pdf, 40 acres, Sec 34. 211.
122. To J. Adsit, Patent No. 26195 File No. IL01230__024.pdf, 40 acres, Sec 22. Page 212.
123. To RW Stewart, Patent No. 27877 File No. IL1260__122.pdf, 40 acres, Sec 23. Page 213.
124. To J Adsitt, Patent No. 28393 File No. IL1270__054.pdf, 40 acres, Sec 8. Page 214.
125. To M Ross, Patent No. 2406 File No. WI2500__493.pdf, 80 acres, Wisconsin. Page 215.
126. To M Ross, Patent No. 2411, File No. WI2500__498.pdf, 80 acres, Wisconsin. Page 216.
127. To WP Ross, Patent No. 2423 File No. WI2510__010.pdf, 160 acres, Wisconsin. Page 217.
128. To B Ross, Patent No. 2426 File No. WI2510__013.pdf, 160 acres, Wisconsin. Page 218.
129. To RW Stewart, Patent No. 2777 File No. WI2510__353.pdf, 160 acres, Wisconsin. Page 219.
130. To P Gardner, Patent No. 2837 File No. WI2510__412.pdf, 320 acres, Wisconsin. Page 220.
131. To P Gardner, Patent No. 905 File No. WI2560__162.pdf, 160 acres, Wisconsin. Page 221.
132. To M Ross, Patent No. 5339 File No. WI2570__314.pdf, 80 acres, Wisconsin. Page 222.

APPENDIX F * GRAPHICS, CHARTS AND TRANSCRIPTS IN THIS BOOK

1. To CM Ross, Patent No. 7552 File No. WI2650__498.pdf, 40 acres, Wisconsin. Page 223.
2. To CM Ross, Patent No. 19730 File No. WI2860__120.pdf, 40 acres, Wisconsin. Page 224.
3. To James Stewart, Patent No. 34397 File No. WI3150__179.pdf, 45 acres, Wisconsin. Page 225.
4. To RW Stewart, Patent No. 7853 File No. IL0860__196.pdf, 40 acres, Sec 27. Page 226.
5. To James Stewart, Patent No. 8766 File No. IL0880__145.pdf, 160 acres, Sec 28. Page 227.
6. To RW Stewart, Patent No.8767 File No. IL0880__146.pdf, 40 acres, Sec 28. Page 228.
7. US Patent Certificate # 7425: The United States to John Stewart dated Apr 1, 1848 recorded in the General Land Office, Chicago, ILL Vol. No. 4, page No. 163 and in McHenry Co., Book No. 19, Page 369-70 July 26, 1858. Page 229
8. Grant Deed: The State of Illinois to Robert W Stewart dated 6 Jan 1847 recorded in McHenry Co., Book No. 19, Page 368-9 July 26, 1858. Page 230.
9. US Patent Certificate #3727, dated 1 Apr 1848, to Robert W. Stewart recorded in the General Land Office, Chicago, Illinois in Vol. No. 4, page 911, 1 Apr 1848 & also recorded by the McHenry Co. Clerk, Book No. 19, page No. 372, 26 Jul 1858. Page 231.
10. US Patent Certificate #38700: The United States to William H Stewart dated 10 Aug 1850 recorded in the General Land Office Chicago, ILL Vol. No. 38, page No. 463 and in McHenry Co., Book No. 19, Page 370-71, July 26, 1858. Page 232.
11. Warranty Deed - A. Hurlbert to R. W. Stewart, 80 A, Sec. #15, Deed dated 17 Apr 1846, recorded 20 Sep 1848. McHenry County Deed Records Book #K, page #353-4. See Patent #21883. Pages 233.
12. Grant Deed: Amos Carpenter to Robert W Stewart dated 17 Jun 1850 recorded in Bk #19 P. #374, July 26, 1858, see Patent # 21467. Pages 234-5.
13. See Patents #22576 AND # 22475. Warranty Deed - G. Weller To William H. Stewart 120 A, Sec. #34, Deed dated 3 Feb 1851, recorded ? McHenry County Deed Records Book #7, page #152-4. Pages 235.
14. MORTGAGE RECORD - Robert & Jane STEWART to George Courtald, dated March 25 1787, recorded 20 October 1788, Fulton County records Book No. A, page No. 283. Pages 237-8.
15. Grant Deed - Robert & Jane Stewart to Daniel McBeath recorded in Fulton County, New York July 1, 1812, Book No. 3, page No. 299-300, Part of lot 554, dated August 17, 1805. Pages 238-9.
16. Grant Deed - Henry & Hannah Conklin to Charles Stewart, Part of lot 90, dated March 9, 1818 recorded October 6, 1823, Montgomery County Records Book # 18, P #103-105 (6/28/96). Pages 239-40.
17. Grant Deed - Joseph & Mary Cuyler to Charles Stewart, Part of lot 42, dated September 16, 1823 recorded October 6, 1823, Montgomery County Records Book #18, P #99-101. Pages 240-1.
18. Grant Deed - John & Margaret McArthur to Charles Stewart, Lot 44, dated February 1, 1812 recorded October 6, 1823, Montgomery County Record Book #18, P #101-103, Pages 241-3.
19. Grant Deed - David Moore/Duncan & Isabella McLaren to Robert Stewart, 2 parcels, corner lot & part of #42, March 22, 1828, Montgomery County Records Book #24 P #340-1 (6/28/96). Pages 243-4.
20. Grant Deed - Charles & Leah Stewart to Joseph Stewart, Part of lot 42, deed dated May 7, 1827, recorded May 18, 1829, Montgomery County Records Book #26 P #250-1. Pages 244-5.
21. Grant Deed - Joseph Stewart to Catherine Munro Part of lot 42, dated and recorded(?) May 18, 1829 Montgomery County Records Book No. 26 page No. 251-2. Page 245-6.

APPENDIX F * GRAPHICS, CHARTS AND TRANSCRIPTS IN THIS BOOK

22. Grant Deed - Robert/Jane Stewart to Duncan McLaren, 2 parcels, corner lot & part of #42, dated March 15th & recorded March 21st, 1831, Fulton County Records, Book #9, P#21-2 (6/28/96). Pages 246-7.
23. Grant Deed - Duncan & Isabella McLaren to Charles Stewart, Part of lot 43, dated March 13, 1837 recorded March 16, 1837, Montgomery County Records Book #39 P#537 (6/28/96). Pages 247-8.
24. Quit Claim of Dower - Leah Stewart to Duncan McLaren, Lot 44, dated March 12, 1837 recorded March 23, 1837, Fulton County Records - Book #12 P #286-7 (6/28/96). Page 248.
25. Grant Deed - Potter & Elisabeth Hedden to William Stewart, Part of lot 527, dated November 4, 1837, recorded March 9, 1838, Montgomery County Records, Book #43, P #23-4. Page 249.
26. Executor's Deed, William D. Stewart (dec) to Willard S. Sammons 3 Feb 1917. Page 250.
27. Trust Deed - Willard & Jennie Sammons to E. Simek & A. Polesak. Page 251.
28. Grant Deed - James Stewart & Sarah to Benjamin T. Clark recorded in Onondaga Co., New York, Book No. 81, page 11, dated 13 May 1842. Pages 253.
29. Grant Deed, James & Sarah Stewart to Charles Palmer, recorded in Onondaga Co. New York, Book No. 56 page 436, 7 Feb. 1835. Pages 253.
30. Grant Deed - James & Sarah Stewart to G. Fols recorded in Onondaga Co., New York, Book No. 71, page No. 367, dated 28 Nov 1838. Pages 254.
31. Grant Deed - James Stewart & Sarah to Jacob Clapsaddle, dated 1 Feb 1841, recorded in Onondaga Co., New York, Book No. 82, page 11, dated 7 Sep 1842. Pages 255.
32. Grant Deed - James & Sarah Stewart to M. B. Hutchens recorded in Onondaga Co., New York, Book No. 73, page No. 253, dated 1 Jun 1839. Pages 256.
33. Grant Deed, James & Sarah Stewart to M. Woolnough, recorded in Onondaga Co., New York, Book No. 70, page No.307-8, 19 Jun 1838. Pages 257.
34. Grant Deed:James & Sarah Stewart to O. Teall recorded in Onondaga Co., New York, Book No. 66, Page No. 140, dated 20 April 1837. Pages 258.
35. Grant Deed:James & Sarah Stewart to Rolland Sears recorded in Onondaga Co., New York, Book No. 59 Page 317, dated 3 Oct 1835. Pages 259.
36. Grant Deed - James Stewart & Sarah to Stephen E. Hulbert recorded in Onondaga Co., New York, Book No. 78, page No. 282, dated 16 Sep 1841. Pages 261.
37. Grant Deed - James & Sarah Stewart to T. Starr recorded in Onondaga Co., New York. Book No. RR page No. 146, dated 8 May 1830. Pages 261.
38. Grant Deed - Thomas Starr (dec) to James Stewart recorded in Onondaga Co., New York, Book No. 60, page 263, dated 21 December 1835. Pages 262.
39. Our home on wheels towing a VW Jetta. The "Genealogy Bus" in Washington State. Page 315.
40. The "Genealogy Bus" in Monrovia, California. Page 315.
41. Stewart Map No. 1 showing the general location of the Foss Estate where Alexander Stewart's tenant farm is located. Page 316.
42. Stewart Map No. 2 showing the geographic location of the Foss Estate in the County (Shire) of Perth and the Lochs nearby. Page 317.
43. Stewart Map No. 3 of Stewart Family local area in Glen Lyon. Page 318.
44. Stewart Map No. 4 showing topography of the Stewart Family local area in Glen Lyon. Page 319.

APPENDIX F * GRAPHICS, CHARTS AND TRANSCRIPTS IN THIS BOOK

45. Stewart Map No. 5 showing locations of the Stewart Family close in area on the modern map. The dam was built in 1948 to generate electric power. Page 320.
46. Stewart Map No. 6 showing the same area as No. 5, but an 1867 map. The Foss buildings from our era are now covered by Loch Tummel after the dam was built in 1948. Page 321.
47. Stewart Map No. 8, No. 7 not used. This road map encompasses most of the Duke of Atholl 1 ½ million acres of land under his control in the 1700's. It shows the location of Blair Castle, the Duke's Castle. Page 322.
48. Four of the Governing members of the Stewart Clan Society, touring after the Society Meeting in September 1993 at Stewart-Newton. This is at the Dundrennan Abby ruins, Scotland. Page 323.
49. The present day Kynachan Manse built in 1745. Loch Tummel in the background. Page 324.
50. These are shields showing: 1. The Arms of Alexander Stewart. 2. The Arms of the Atholl Stewarts. Photos courtesy Col. Ralph Stewart-Wilson, Ret. He is the 11th Laird (Lord) of Balnakeilly. Page 325.
51. Flag bearing a modern interpretation of the Arms of The Stewarts of Atholl. (See also Graphic No. 182.) Page 326.
52. The cover of James Irvine Robertson's book "The Lady of Kynachan" The '45 refers to the Jacobite Rebellion of 1745. The last of several in which Scots battled Scots as well as the English. Page 327.
53. One of the twelve units in the Garth Castle Bed And Breakfast. Photo by Joan Stewart Smith Sept 1993. Page 328.
54. The existing Parish Church of Dull on the grounds of the Appin of Dull. A great center of learning about 800 AD. Page 331.
55. The rose bush still growing at the Stewart Homestead in Sammonsville, New York, near Johnstown. Photo by the author, 2001. Page 329.
56. The author sitting on the front steps of the Stewart Homestead in Sammonsville, New York near Johnstown. Photo by Mary Kay Stewart, 2001. Page 330.
57. Scan of the West side of Hebron Township Plat Map, dated 2007. Showing the advancement of small residential lots in the area. Page 334.
58. Scan of the East side of Hebron Township Plat Map, dated 2007. Showing the advancement of small residential lots in the area. Page 335.
59. Plat map of McHenry 1862. Showing roads, towns and railroads right before the Civil War. Page 332.
60. The State of Illinois 2007 showing all the counties. McHenry County is at the upper right next to Lake County. Page 333.
61. Wedding photo, 22 February 1842, of Robert Wright Stewart I and Susan Ann Ross, Lake Geneva, Wisconsin. Page 336.
62. Satellite photo from Google Earth showing the Stewart Homestead and FranElChar farms as they exists today. Page 337.
63. Robert and Beth Stewart's retirement home on the hill above the orchard on the Fraelchar Farm built in 1948 Page 338.
64. The Stewart Homestead, built in 1866 by Robert Wright Stewart I.. Page 339.
65. Photo of the barn built in 1948 taken across the foundation site of the Fraelchar Farm house. Page 340.

APPENDIX F * GRAPHICS, CHARTS AND TRANSCRIPTS IN THIS BOOK

66. Amos Fellows photographed in uniform, who died in the Civil War, brother to Elnathan #200. Page 310.
67. Elnathan Fellows photographed in uniform, brother to Amos #199 who also died in the Civil War. Page 310
68. Scan of cover page of William H. Stewart's Civil War diary. Page 311.
69. Scan of page one of William H. Stewart's Civil War diary. Page 312.
70. Scan of page two of William H. Stewart's Civil War diary. Page 313.
71. Scan of page three of William H. Stewart's Civil War diary. Page 314.
72. Steel engraving of Garth Castle circa 1850, from Internet. Page 341..
73. How many Roberts?, chart. Page 101.
74. Harry Edward Stewart & Hattie May Thomas (Stewart's) family chart. Page 170.
75. Henry G. Ehle Home, scan from 1872 Plat Book, brother in law to Wm Henry and John Stewart. Page 142.
76. Robert Stewart of Garth, the 1st of Garth. Page 343.
77. Eunice Jane (Jennie E.) Stewart II's family chart. Page 159.
78. Alexander 1 to Bruce Stewart (Author), one line descendant chart. Page 342.
79. Susan Ann Ross Stewart, circa 1880, photo courtesy Kenneth P. Stewart. Page 146.
80. Jennie E. (Eunice Jane II) Stewart, circa 1860, photo courtesy Kenneth P. Stewart. Page 159.
81. Prentice Bowman, Jennie E.'s husband, circa 1860. Photo courtesy MCIGS, Doc Bailey Album. Page 159.
82. Donald H. Stewart & Ruth Dorcas Fellows wedding photo, June 25, 1913. Left half numbered, see number 103 for full photo. Page 186.
83. Donald H. Stewart & Ruth Dorcas Fellows wedding photo, June 25, 1913. Right half numbered, see number 103 for full photo.. Page 187.
84. Lt General David Stewart of Garth, member The Black Watch, the last to own Garth, Kynachan and Foss. Page 343.
85. John Stewart, the 1st of Kynachan, Circa 1703-1733. Page 343.
86. Google Earth view of Ceann na Coile location on the south shore of Loch Tummel. Page 343.
87. Current photo from the Ceann na Coile location on Loch Tummel, Courtesy Google Earth. Page 343.

APPENDIX G * WILLIAM H STEWART CIVIL WAR DIARY EXCERPTS

I originally intended the William H. Stewart Civil War Diary would be copied to this Appendix in it's entirety. This would add another one hundred pages to an already large book. I decided I could not afford to add that many more pages. Therefore I have scanned four pages to give a feel of William's writing, the scope of actual warfare and how the soldiers acted and reacted to taking part in this terrible conflict. Copies have been donated to McHenry Co. Historical Society and McHenry Co. Illinois Genealogy Society. If a copy of the complete diary is desired, please contact the author.

There are no photos of William in uniform. In searching through the family photos I found two in my Mother's family. Both from the same family, brothers, both died in the Civil War. Their father was Gideon Ebenezer Smith Fellows, the G Grandson of my GGGG Grandfather Nathaniel Fellows I. For those picky genealogy folks, the two men below are my second cousins, twice removed.



Graphic No. 199

Elnathan Fellows member of the 22nd Wisconsin, died of fever 19 Aug 1863 in Murfreesboro, Tennessee.



Graphic No. 198

Amos Fellows, member of the 22nd Wisconsin. died of wounds from Resaca Woods Battle, Kingston, Bartow, Georgia

Diary of

WILLIAM H. STEWART

[Two manuscript volumes, 1864-1865]

Volume 1. March-December 1864, pp. 1-53
Volume 2. January-August 1865, pp. 54-86

Copied from originals given by
Albert M. Stewart
5203 Holston Hills Road
Knoxville, Tennessee

for permanent preservation in the

SOUTHERN HISTORICAL COLLECTION
University of North Carolina
Chapel Hill, North Carolina

Graphic No. 200

Title page of William H. Stewart's Civil War Diary. Contact the author if a copy of the complete diary is desired.

APPENDIX G * WILLIAM H STEWART CIVIL WAR DIARY EXCERPTS

Vicksburg. Mch 11. 1864.

Started on Marine Steamer John Rains at 7 O'clock P. M. headed South and right glad to get rid of the dull monotony of Camp -

Have been all day long getting started. Ordered to be ready to Start 5 O'clock A. M. Fell into line finally at 7 and fell out again as it commenced raining & continued until noon - Strange that military men while they have such absolute powers can not so time their movements so as to make connections. But so it is - A military order to be ready to move at a given hour does not mean to move at that hour.

Mch 12th. [1864]

Was disappointed in having a State room assigned our 95th. and 14 was on board. Passed Natchez the first thing in the morning - Did not stop and was much disappointed. I would like to look upon its beauty again. Natchez under the hill is villainous and that is all you can see of Natchez from the River. We have a magnificent fleet. 20 Transports and 21 Gunboats - 10,000 Troops in all. Gen. A. J. Smith in command, Destination unknown supposed to be Red river - Speculations rife. Some think it may be Mobile. Passed Ft. Adams about 11 O'clock. A miserable looking little village under the bluff. I believe there used to be an old Fort on the top of the Bluff.

This was the first variety from the sameness of the lower Miss. Flats since leaving the vicinity of Natchez.

Arrived at the mouth of the Red River about 2 O'clk. The mariners had a review on the opposite shore which looked fine from the opposite

-2-

shore. The Plantation opp. looked fine and is said to belong to a Widow Woman and to be one of the best along the Miss -

Mch 13. [1864]

Went shore this morning. The ground is said to have been entirely formed within 30 years & is now grown up with a forest of Cotton wood most of the trees 6 or 8 in. through. The Current of this river is ever changing. Red R. Proper is said to be back 6 or 8 Miles and the old river bed connects it with the Miss. Went down to the mouth of the Biou to see Red river - the water is quite a muddy red. And looks anything but inviting. What a luxury to see once more a stream of clear water.

The Gun fleet started to feel its way over the bar which is supposed to have no depth of water to spare for our fleet. But they move Majestically - slow - but onward. The Transports from the head belch out 3 bellowing whistles which is caught up by the next and next and sometimes 2 or 3 vie in an ufonious concert much resembling the bellowing of cattle at the smell of blood - Wonder if they too smell blood and therefore bellow - But we are under way and all safely over, ours fetching up the rear followed by the hospital boat - This river seems almost from the start to show banks on a higher planes. Well we are for Red river sure

Arrive at the real mouth of R. R. Passed the first Sugar Plantation I have seen in Dixie, would like to stop and look over the fine large sugar house on shore, here we strike South and are not on R. R. after

Graphic No. 202

Page two of William H. Stewart's Civil War Diary

-3-

all but are in the Attacheffela running down through the opelousas region to the gulf.

This R. is the one up which Banks came in his march on Port Hudson.

Night tied up near a rebel Camp and the Gun boats about 4 miles from mouth of R. R. The Rebs made tracks at our approach, were only a small squad. Gun Bts took 7 or 8 Prisoners taken by 3 men also 13 teamsters so said -

[March] 14. [1864]

Expecting Banks from below. Had Batalion drill on shore over the plowed ground - Cotton Gin burned near by our first landing. As was a fine Dwelling night before last on the Miss. Strange with what ardor soldiers jump at the chance of burning and destroying something & grumble if they are not permitted. Their bump of destructiveness must be large or else grows active by use until it becomes morbid and a power.

I can't bear it, and it requires the strongest kind of provocation to make me consent to it. It looks so wanton and outrageous. Gen. has issued strenuous orders against meddling or destroying any property on pain of death and holds the officers responsible - right -

[March] 15. [1864]

While on drill at 5 O'C ordered to get our traps & 2 days Rations and be ready to march in 1 hr. As usual we were ready in line and

Graphic No. 203

Page three of William H. Stewart's Civil War Diary.



Graphic No. 171

Our home on wheels towing a VW Jetta. The “Genealogy Bus” in the State of Oregon. It is a Trek RV mfg by Safari in Oregon. Length is 25 ½’, with a bed that drops down at night. It is very comfortable living for two people. We owned it for 9 years traveling nearly 80,000 miles.



Graphic No. 172

The “Genealogy Bus” in Monrovia, California. Diesel powered.

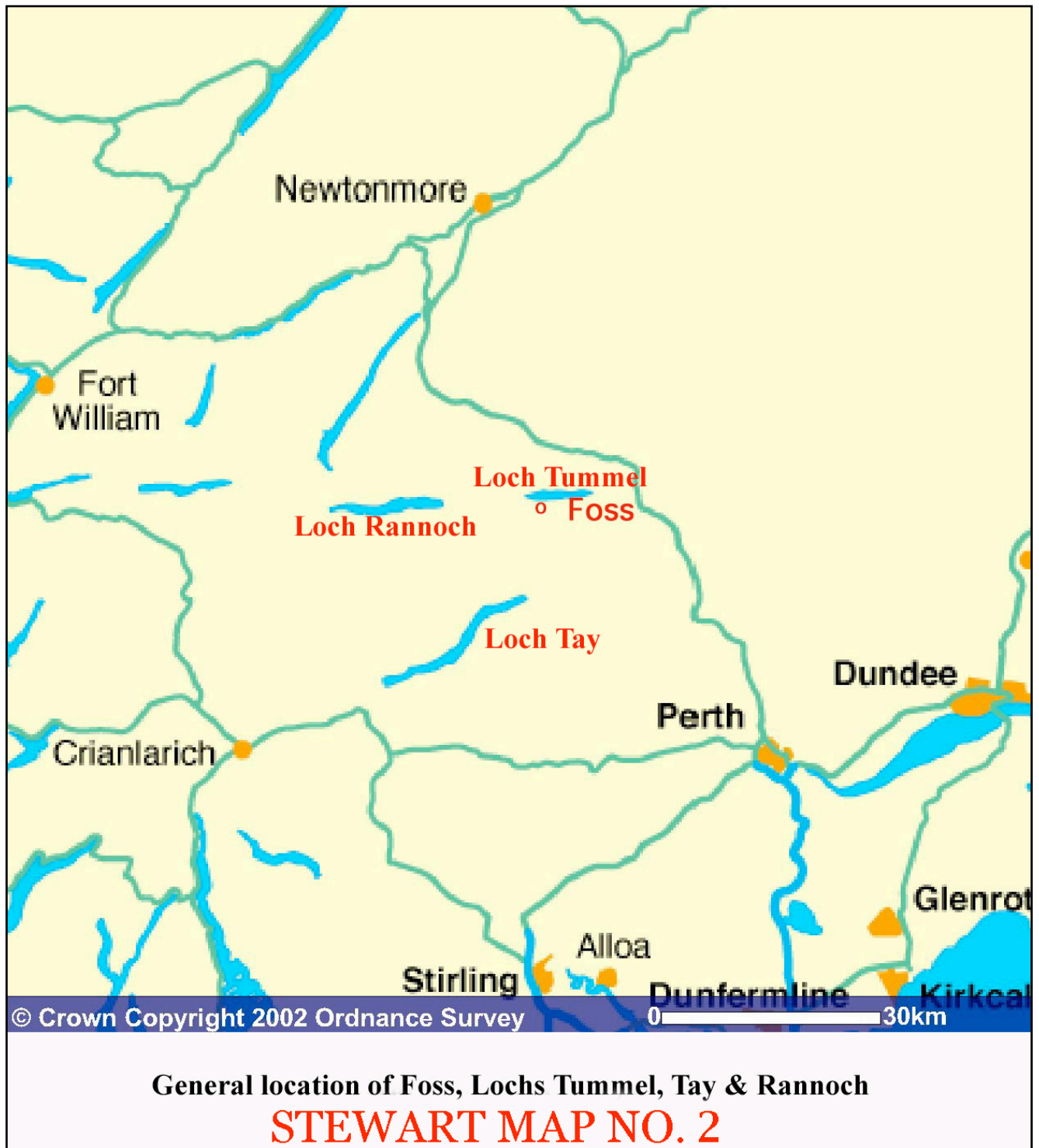


Map of Scotland showing location of Foss in Highlands.

Stewart Map No. 1

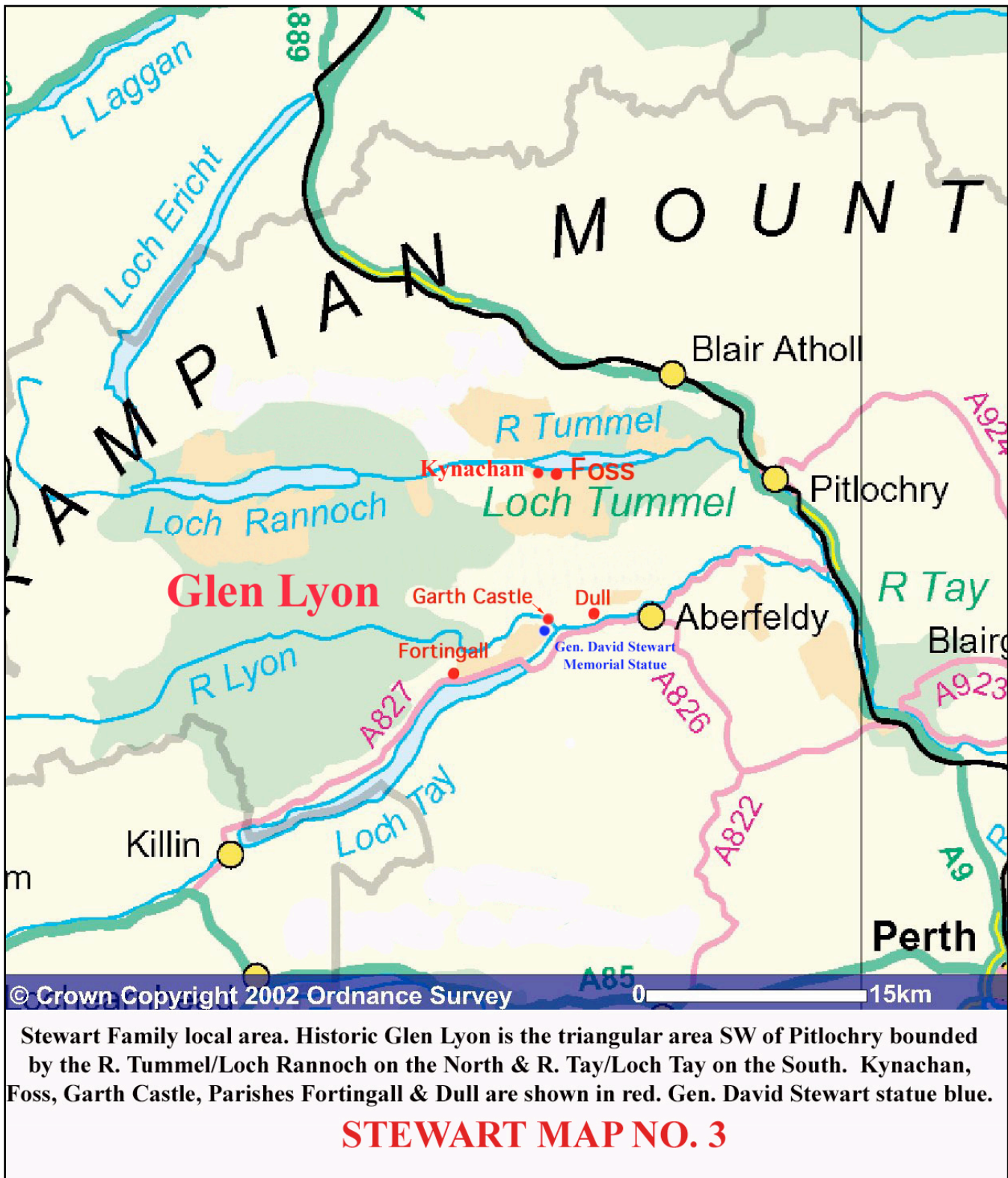
Graphic No. 173

Stewart Map No. 1 showing the general area of the Foss Estate where Alexander Stewart's tenant farm is located.



Graphic No. 174

Stewart Map No. 2 showing the geographic location of the Foss Estate in the County (*Shire*) of Perth and the Lochs nearby.



Graphic No. 175



Topography map of local area of Foss, Parishes of Dull & Fortingall

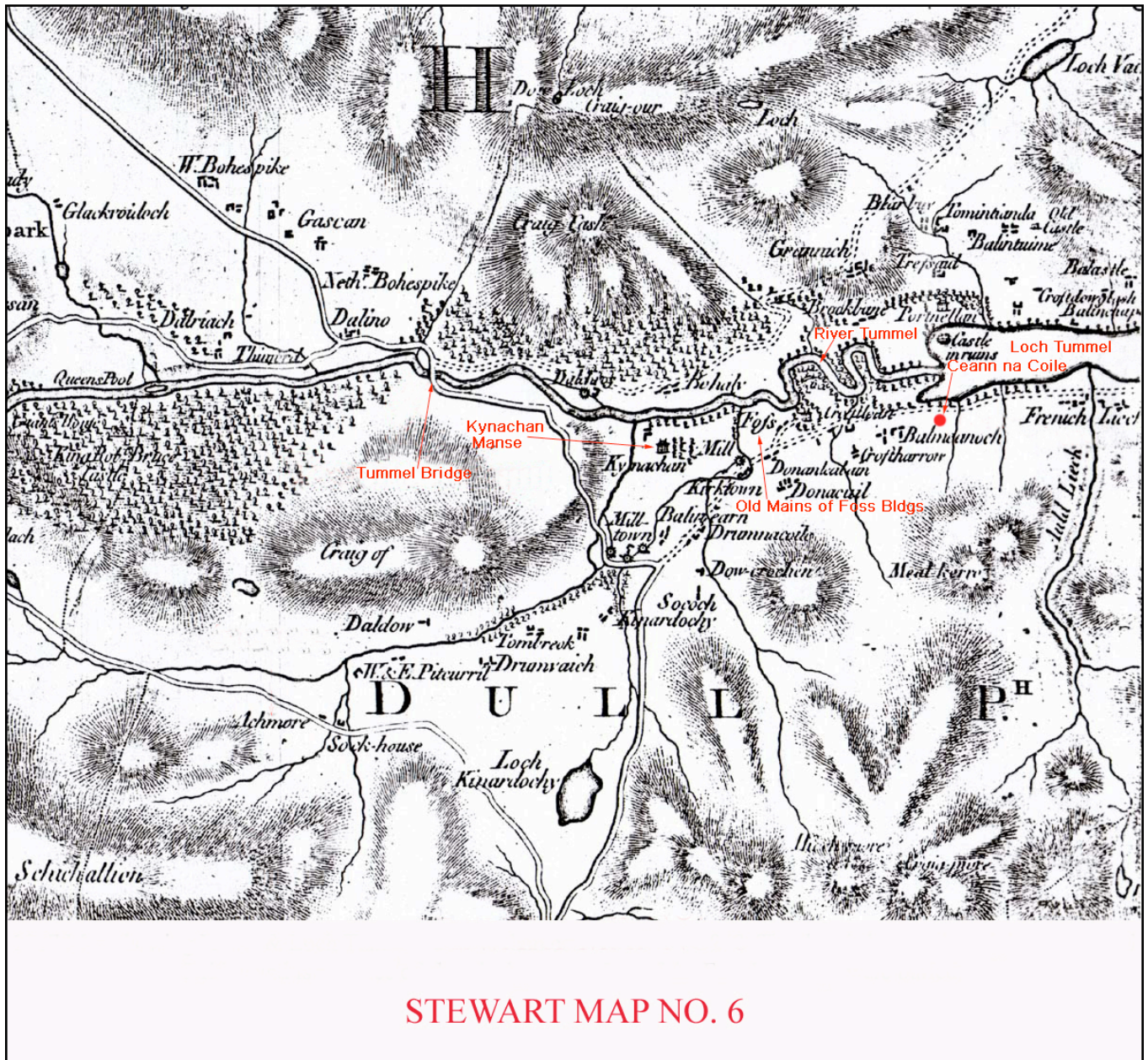
STEWART MAP NO. 4

Graphic No. 176



Graphic No 177

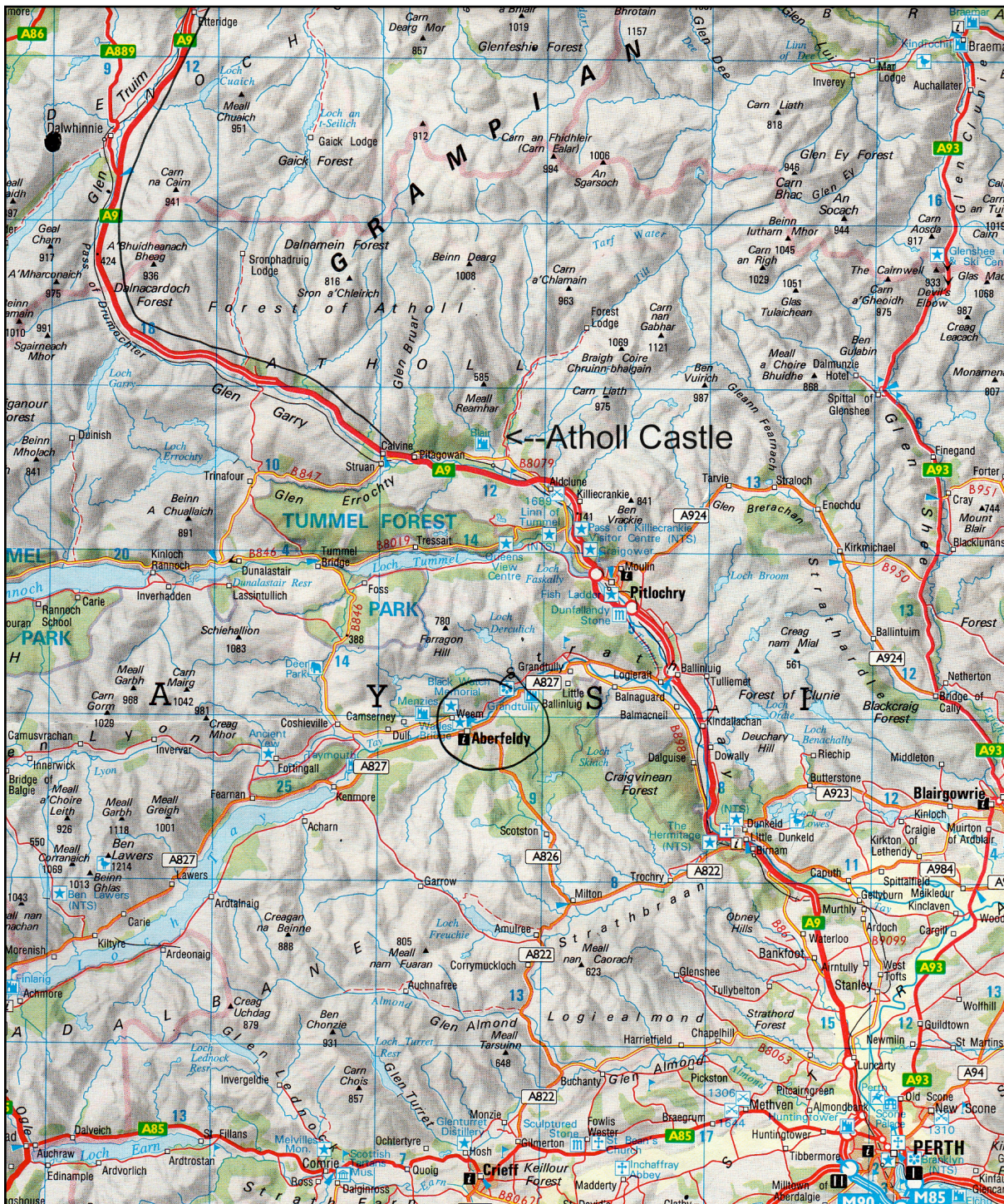
Ceann na Coile (ky na kol) and Kynachan (ky na kan) have exactly the same meaning. They are from two sets of Celtic words that have the same meaning. ceann, kyann = head or headland and coile, killie, (modern-chan) = wood, forest. *(The map on the facing page, No. 178, covers a larger area than this map.)*



Graphic No. 178

An map from 1867 showing the extent the River Tummel and Loch Tummel prior to dam construction in 1948. The dam is located to the right of Tummel Bridge and is a source of electric power. The original Mains of Foss buildings were covered by the enlarged Loch. The Ceann na Coile farm site is now part of a reforestation project, i.e., it is covered with trees on the shore of the Loch. (See Graphic No. 177, page 343, for a Google Earth map.)

APPENDIX H * COLOR GRAPHICS



Modern Map, Courtesy Collins Road Atlas showing location of Atholl Castle in relation to Foss

STEWART MAP NO. 8

Graphic No. 179
Stewart Map No. 7 not used.




Graphic No. 180

Four of the Governing members of the Stewart Clan Society touring after the Society Meeting in September 1993 at Stewart-Newton, Scotland. This photo was taken at the Cistercian Abbey of Dundrennan, founded in 1142, just as the Gothic style came into fashion. In 1568 Mary Queen of Scots spent her last night in Scotland here. It fell into ruins, and is now preserved by Historic Scotland. Photo courtesy Joan Stewart Smith, 1993.



Graphic No. 181

The present day Kynachan Manse built in 1745. Loch Tummel in the background. The Manse had previously been purchased by a retiring London Judge and was being remodeled at the time of my visit. His wife very graciously greeted us when we barged in through a closed gate at the bridge. After I explained our purpose and name, we got a tour of the property and the house. Photo courtesy Joan Stewart Smith.




Graphic No. 182

These are shields showing: 1. The Arms of Alexander Stewart. 2. The Arms of the Atholl Stewarts. This photo and the following are courtesy of Col. Ralph Stewart-Wilson, Ret. who maintains the only remaining Atholl (*Balnakeilly*) land. It has been in his family since 1567, when William Stewart, son of Neil Stewart, of Foss who had a Precept for a charter of confirmation for the lands of Balmalze alias Kirkton, Auchlat and Auchnahyell, all near Moulin. (See page 271, *Appendix D.*) Ralph is technically the 11th Laird (*Lord*) of Balnakeilly. I am not sure if he holds that title and is in fact a Lord of the realm by definition.

Script under left Shield: Arms of Alexander Stewart 1374 Earl of Buchan and Lord of Badenoch (*This is the infamous "Wolf of Badenoch" mentioned in great detail in Chapter Five.*) from the Heraldic Manuscript Emblazoned by Sir David Lindsey of Mount, Lyon King of Arms 1542.

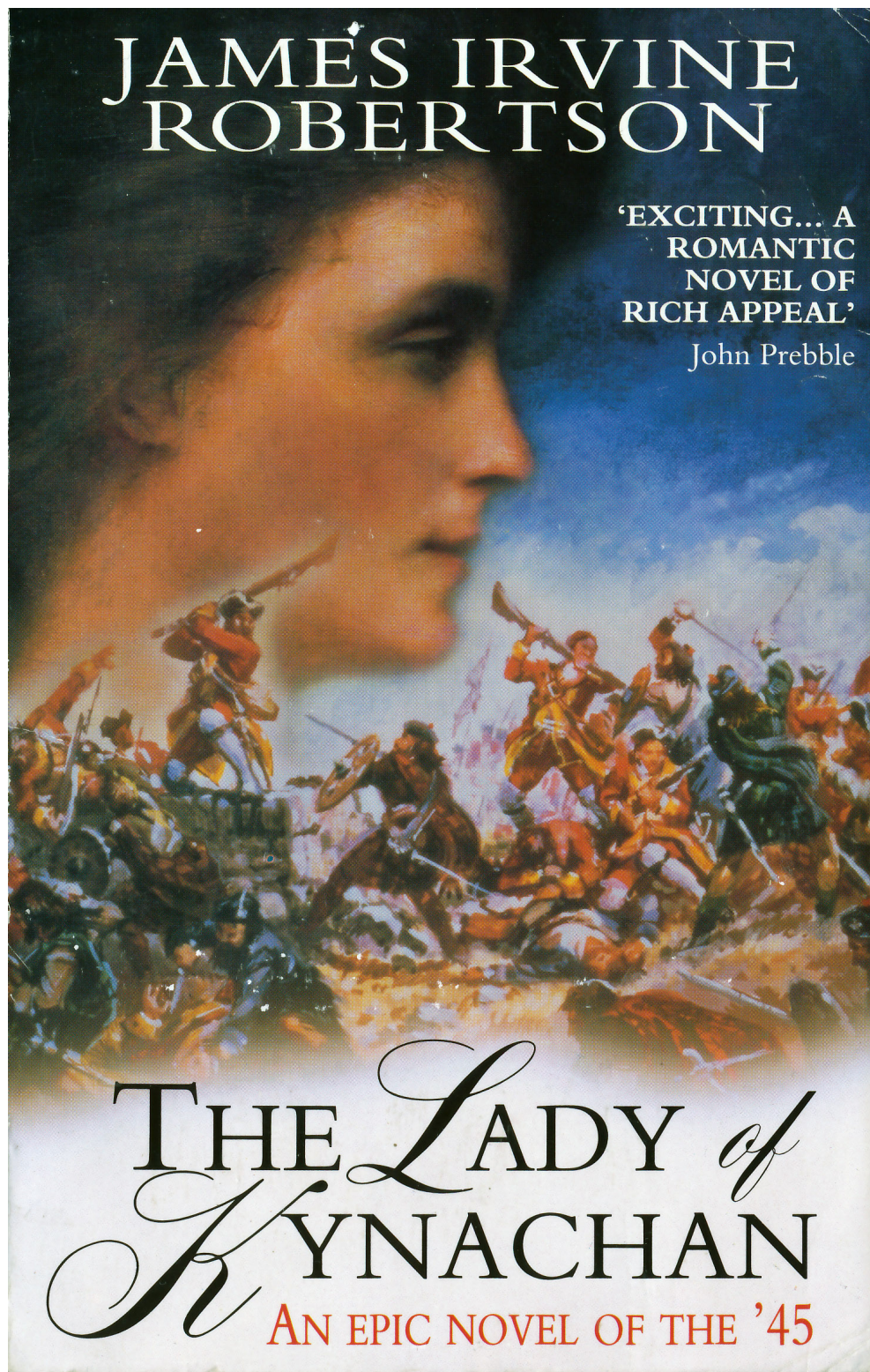
Script under right Shield: ARMS OF THE ATHOLE STEWARTS, DESCENDED FROM ALEXANDER STEWART, EARL OF BUCHAN as recorded in the Court of the Lyon King of Arms. (See also *Graphic No. 183, page 328.*)



Graphic No. 183

Flag bearing a modern interpretation of the Arms of The Stewarts of Atholl. (See also Graphic No. 182, page 327.)

Script above right of flag: Painted according to the instructions of Captain Iain Moncrieffe, 1954. Photo courtesy Col. Ralph Stewart-Wilson, Ret.



Graphic No. 184

The cover of James Irvine Robertson's book "The Lady of Kynachan" The '45 refers to the Jacobite Rebellion of 1745. The last of several in which Scots battled Scots.



Graphic No. 185

One of the twelve units in the Garth Castle Bed And Breakfast. We declined an invitation to stay for several nights. The price was too high for our purse, £125 (*English pounds*) a night, each. Photo courtesy Joan Stewart Smith.

JANES ROSE



Graphic No. 187

**This rose bush still growing on the Stewart Homestead in near the house foundation.
Sammons ville, New York, near Johnstown. Photo by the author, 2001.**



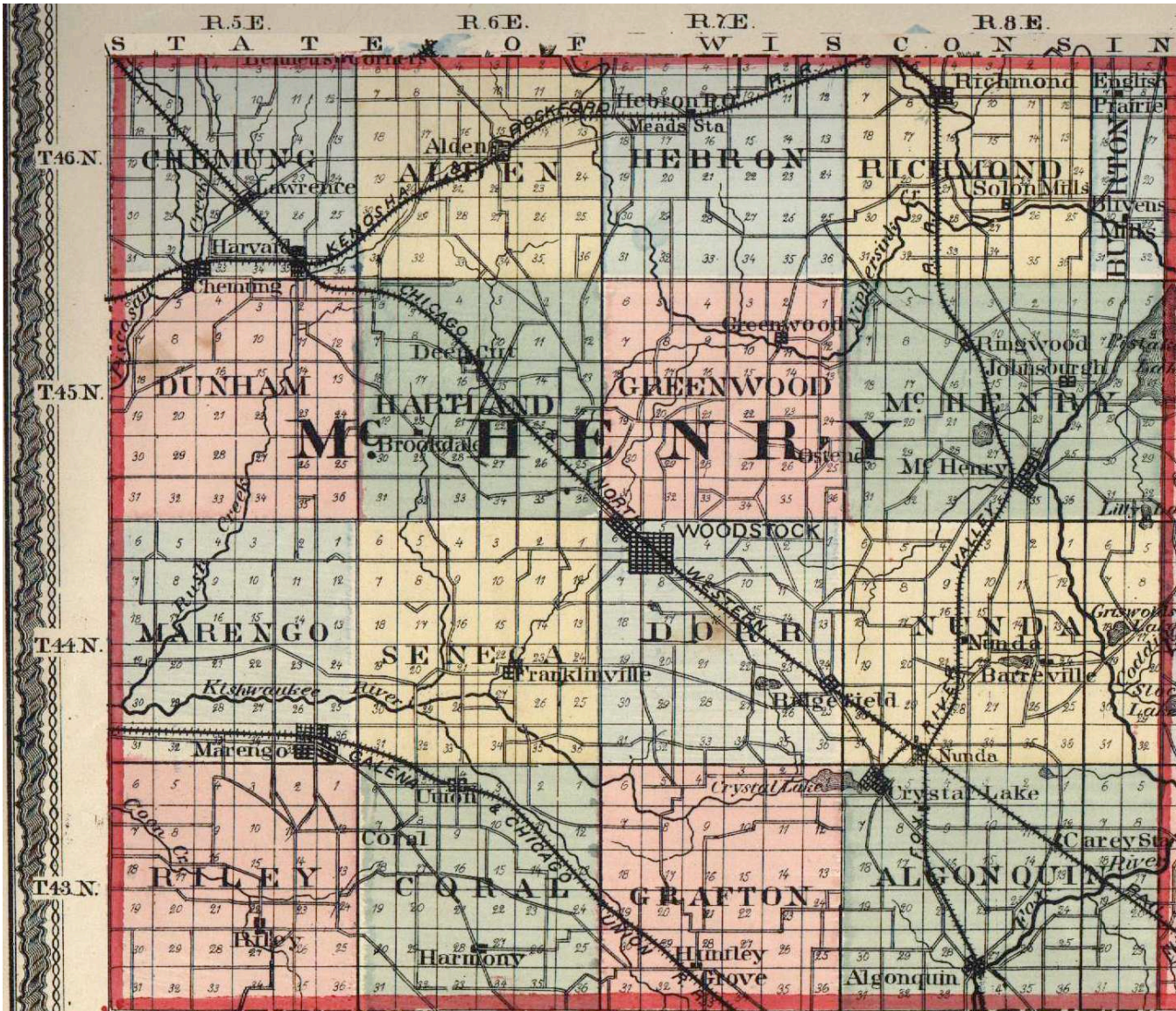
Graphic No. 188

The author sitting on the front steps of the house foundation on the Stewart Homestead in Sammonsville, New York near Johnstown. Photo courtesy Mary Kay Stewart, 2001.



Graphic No. 186

The existing Parish Church of Dull on the grounds of the Appin of Dull. A great center of learning established about 800 AD. Many burial sites and headstones, but no records to find out who is buried there. Photo courtesy Joan Stewart Smith.

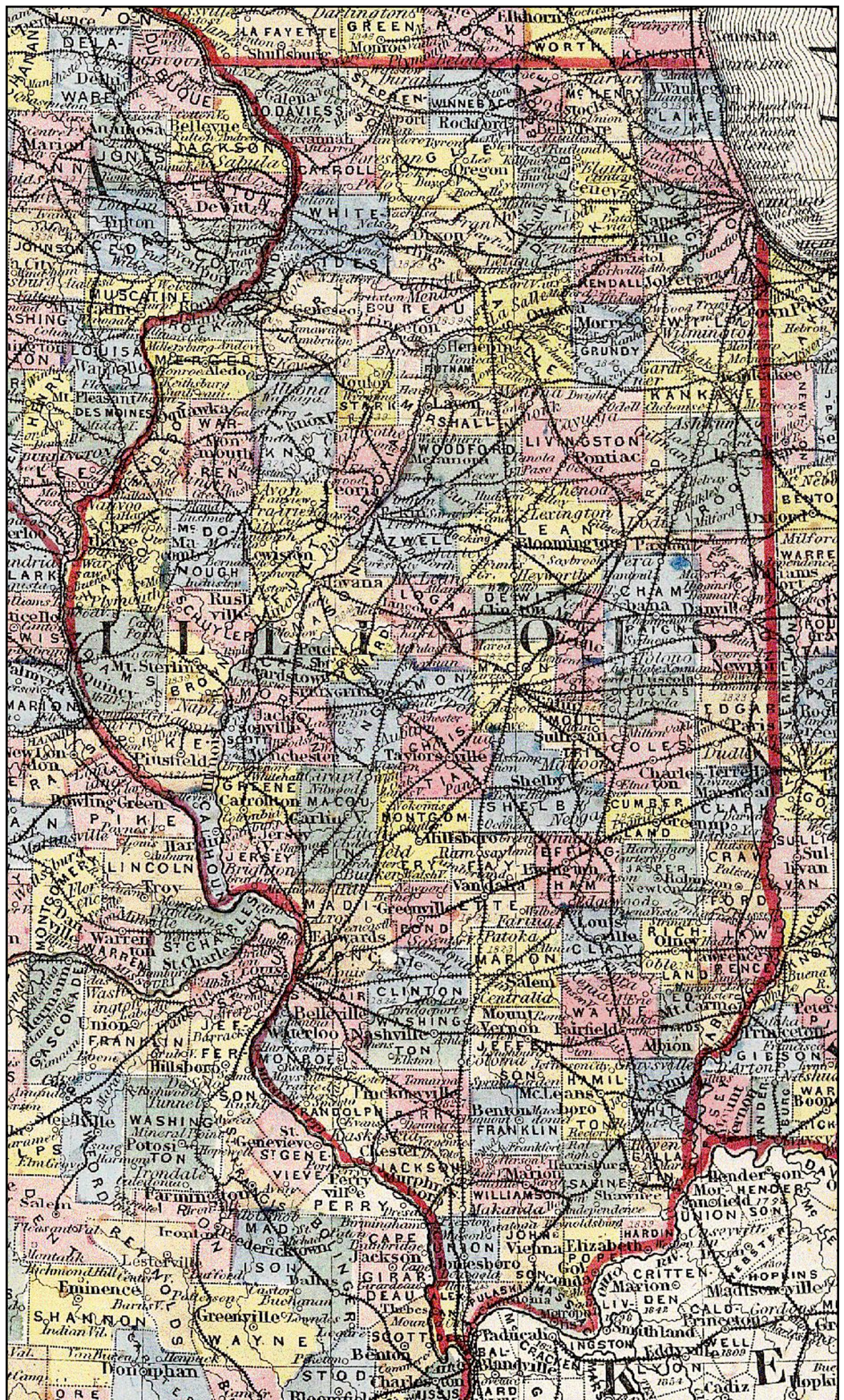


Graphic No. 191

Plat map of McHenry County, 1862. Showing roads, towns and railroads during the Civil War.

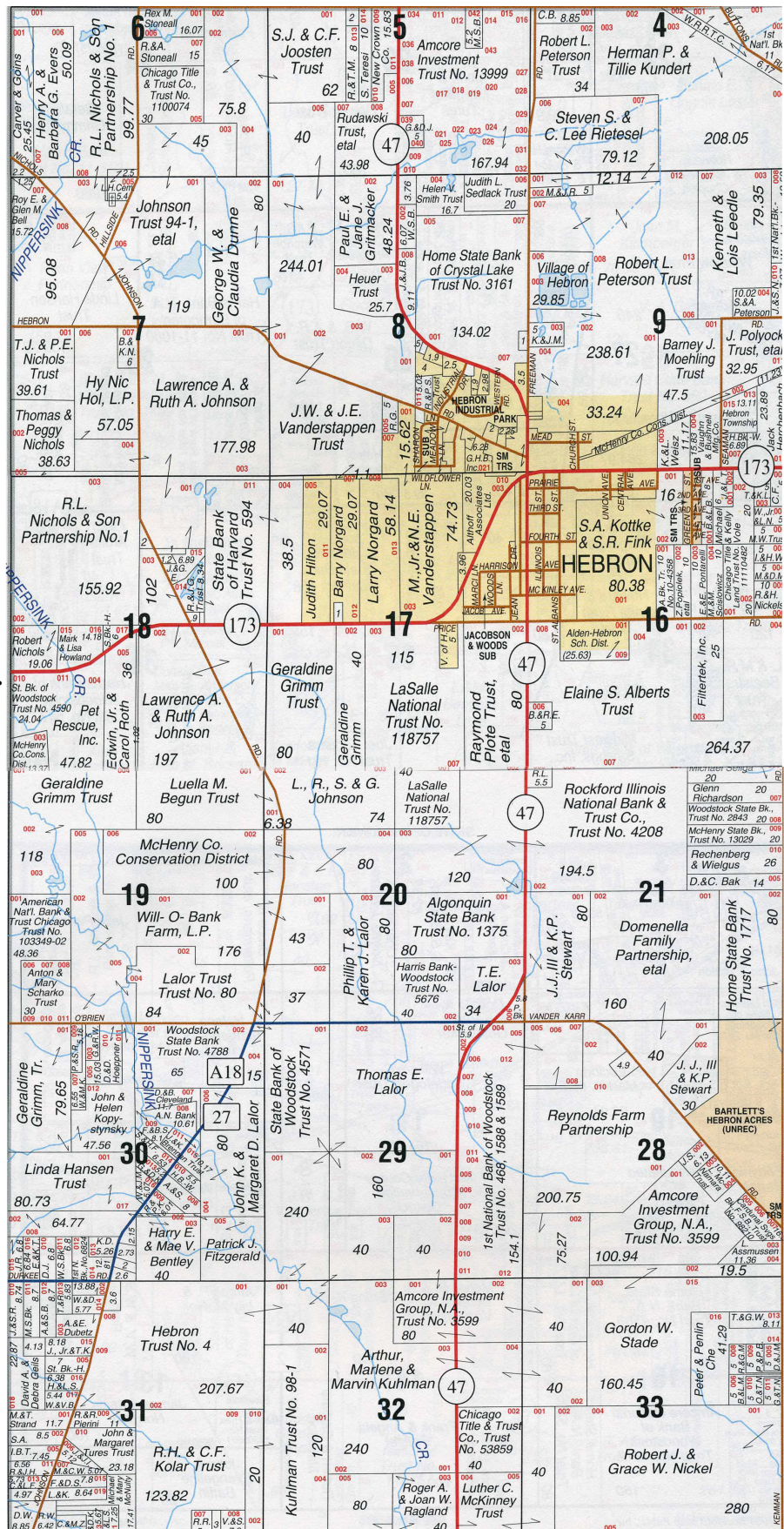
Map courtesy Kenneth Paul Stewart.

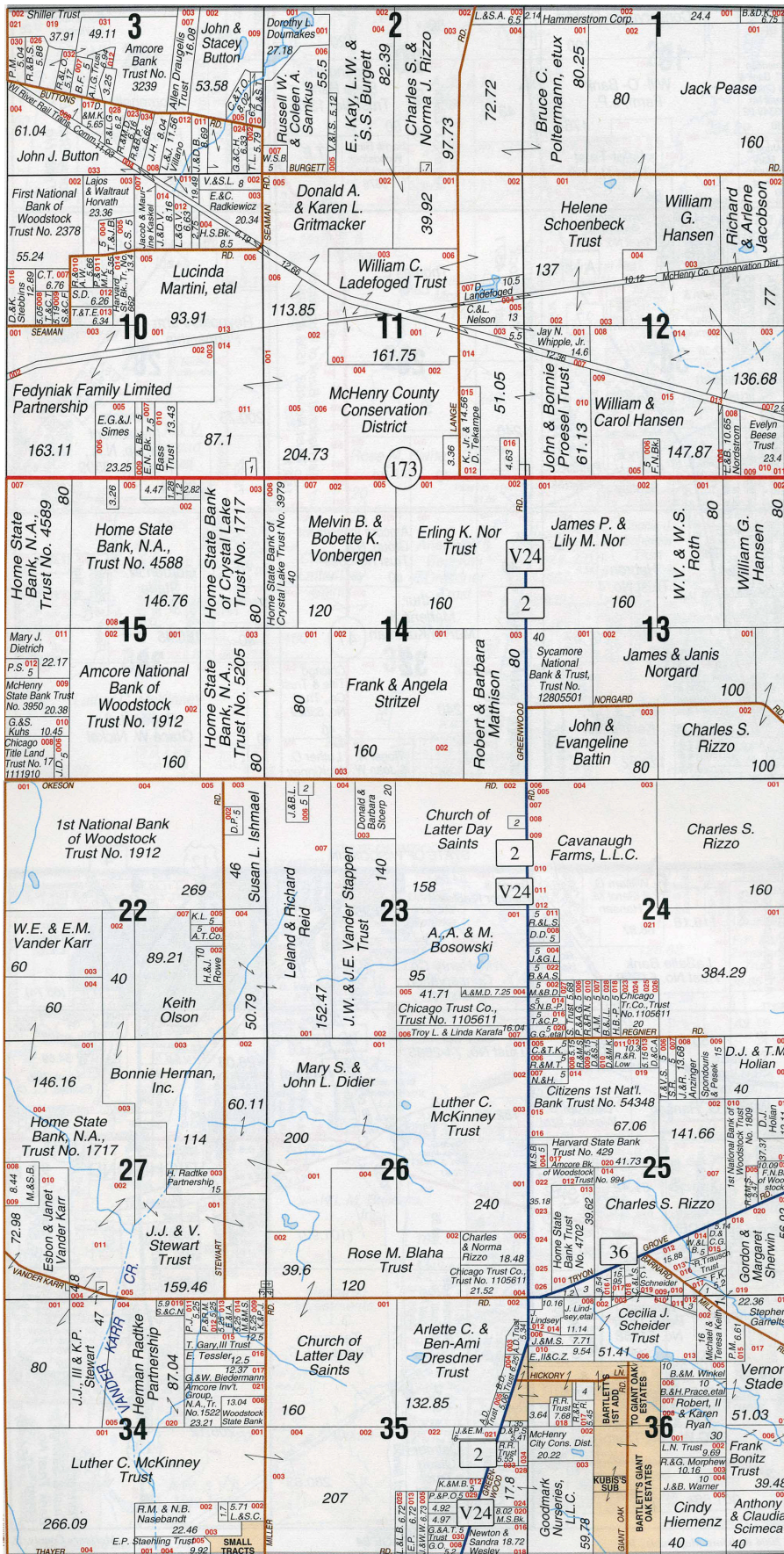
Graphic No. 192
The State of Illinois
2007, showing all
the counties.
McHenry County is
at the upper right,
just west of Lake
County.
Washington County
is East of St Louis
and South of
Clinton County.
This is where Jesse
Stewart was taken
after being
orphaned. (See
Chapter Sixteen,
page 155.)



APPENDIX H * COLOR GRAPHICS

Graphic No. 189
The West side of Hebron
Township Plat Map, for 2007.
Showing the advancement of
small residential lots in the area.





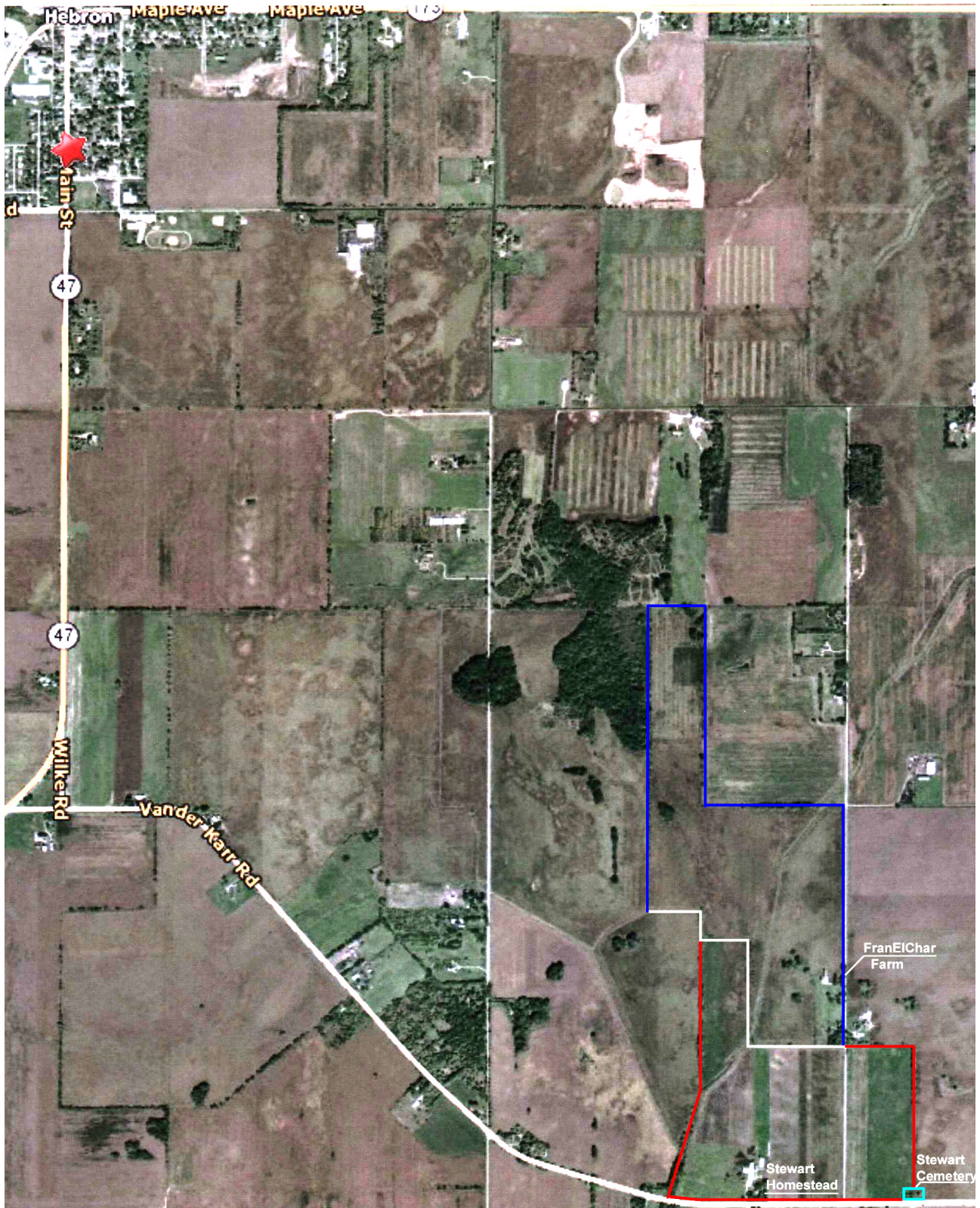
Graphic No. 190
The East side of Hebron Township Plat Map, for 2007. Showing the advancement of small residential lots in the area. See Section # 27 for the Stewart Homestead Farm. (NOTE: My spouse, Mary Kay Bergin's father, William T. Bergin, purchased the 160 acres described as "The Northwest Quarter of Section 10," in 1942.)



This is Robert Wright and Susan Ann Ross Stewart on their Wedding Day, February 22, 1842. The photo has been restored on a computer using Photo Shop. The original is a glass print set in a leather covered wood hinged frame with a metal catch, about three inches by two and one half inches high.

Graphic No. 193

Wedding photo, 22 February 1842, of Robert Wright Stewart I and Susan Ann Ross, Geneva, Wisconsin. Photo restored with Photo Shop Elements. Glass positive in a wood frames with cover, photographer unknown.



Graphic No. 194

Satellite photo from Google Earth showing the Stewart Homestead as it exists today. The red and white lines are the Homestead that is still owned by members of the family. The blue and white lines show the Franelchar Farm of Robert Wright Stewart II and Beth Fellows Stewart.



Graphic No. 195

Robert and Beth Stewart's retirement home on the hill above the orchard on the Frelchar Farm built in 1948. It was one of the pre-fabricated houses (Green's Readi-Bilt) so popular in the Post WWII era. In later years her many grandchildren (36!) called it "Gran's House" and "Little Red House on the Hill." Not too many houses were painted barn red at that time. Photo by the author 2005



Graphic No. 196

The Stewart Homestead, built in 1866 by Robert Wright Stewart I. It has had no exterior modifications other than removal of the cupola and several porches. (*See Graphic No. 59, page 145 for a drawing of the Homestead in 1872.*) The McHenry County Historic Preservation Commission is awaiting approval, by the present owners, on an application for preserving this house. Photo courtesy Amy Stewart Vasquez 2005.



“I am anchored to gravestones in the family cemetery and a rock in the garden”

Graphic No. 197

Photo of the barn that was built in 1948, taken across the foundation site of the Frelchar Farm house. The quote under the photo is from the book “My Puppy” by the author, 2007[©]. The ‘rock in the garden’ refers to the stone laid on the grave of my dog “Speeder” after his death at age 14 in 1943. Photo by the author, 2005.



Graphic No. 204

Garth Castle from Keltney Burn (*river*), where the salmon run every year. This is a steel engraving print, circa 1850, 100 years before David Fry bought and restored it. It is rumored to have been purchased by an American family (*not me, darn it!*) in 1996 with roots in Perthshire.

APPENDIX H * COLOR GRAPHICS

(1) Alexander STEWART I, GGGG Grandfather
 bp. Foss, Perth, Scotland
 d. 1760-70, Foss, Perth, Scotland
 & Christian STEWART I, GGGG Grandmother
 bp. Scotland
 dp. Foss, Perth, Scotland
 m. 21 Jul 1743, Dull, Perth, Scotland

(2) Robert STEWART I, GGG Grandfather
 b. 1750, Foss, Perth, Scotland
 d. 23 Jul 1837, Johnstown, Fulton, New York
 brp. Colonial Cemetery, Johnstown, New York
 ch. 15 Mar 1750, Dull, Perth, Scotland
 & Jane WILSON, GGG Grandmother
 b. 1754, Fortingal, Perth, Scotland
 d. 12 Oct 1837, Johnstown, Fulton, New York
 brp. Colonial Cemetery, Johnstown, New York
 m. 18 Jan 1778, Fortingal, Perth, Scotland

(3) James STEWART, GG Grandfather
 b. 20 Aug 1786, Scotland - Ship - New York?
 d. 29 Mar 1863, Hebron, McHenry, Illinois
 brp. South Hebron Cem, Illinois
 & Sarah WRIGHT, GG Grandmother
 b. 16 Apr 1797, Johnstown, Fulton, New York
 d. 11 Jan 1870, Hebron, McHenry, Illinois
 brp. South Hebron Cem, Illinois
 m. 28 Dec 1815, Johnstown, Fulton, New York

(4) Robert Wright STEWART I, G Grandfather
 b. 29 Oct 1816, Utica, New Hartford, New York
 d. 20 Dec 1876, Hebron, McHenry, Illinois
 brp. South Hebron Cem, Illinois
 ch. 21 Jan 1817, Johnstown, Fulton, New York
 & Susan Ann ROSS, G Grandmother
 b. 10 Oct 1821
 d. 19 Mar 1898, Hebron, McHenry, Illinois
 brp. South Hebron Cem, Illinois
 m. 22 Feb 1842, Lake Geneva, Walworth, Wisconsin

(5) John James STEWART I, Grandfather
 b. 24 Dec 1854, Hebron, McHenry, Illinois
 d. 19 Feb 1929, Hebron, McHenry, Illinois
 brp. Linn-Hebron Cem, Illinois
 & Frances Elizabeth NICHOLS, Grandmother
 b. 28 Dec 1855, Linn-Hebron Cem, Illinois
 d. 9 Apr 1935, Hebron, McHenry, Illinois
 brp. Linn-Hebron Cem, Illinois
 m. 22 Sep 1880, Hebron, McHenry, Illinois

(6) Robert Wright STEWART II, Father
 b. 9 Dec 1883, Hebron, McHenry, Illinois
 d. 10 Oct 1961, Hebron, McHenry, Illinois
 bur. 12 Oct 1961, South Hebron Cem, Illinois
 & Celia Elizabeth FELLOWS, Mother
 b. 16 May 1888, Lyons, Walworth, Wisconsin
 d. 25 Apr 1977, Walworth, Walworth, Wisconsin
 bur. 29 Apr 1977, South Hebron Cem, Illinois
 m. 13 Oct 1909, Lyons, Walworth, Wisconsin

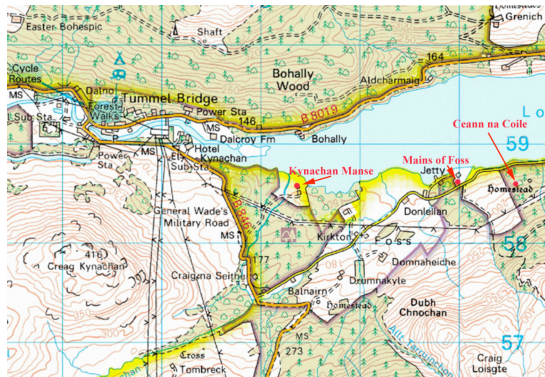
(7) Bruce Maddox STEWART, Source
 b. 28 Aug 1927, Hebron, McHenry, Illinois
 chp. Richmond, McHenry, Illinois
 & Mary Kathryn BERGIN
 b. 2 Oct 1927, Evanston, Cook, Illinois
 m. 26 Mar 1951, Richmond, McHenry, Illinois

Graphic No. 210
One line Chart from Alexander
Stewart, Scotland to Bruce M.
Stewart, Arizona, USA.



Graphic No. 177

Google Earth view of Ceann na Coile in red circle on S. of Loch Tummel



Modern map showing extent of Loch Tummel today with the location of the Mains of Foss (Foss House) & Kynachan. Both exist today. Ceann na Coile no longer exists.

STEWART MAP NO. 5
Graphic No. 218

Location of Ceann na Coile near Loch Tummel and Mains of Foss.



Graphic No. 208

Robert Stewart, the 3rd of Garth, Circa 1740



Graphic No. 219

Current photo of Loch Tummel, a few hundred yards from Ceann na Coile



Graphic No. 217

John Stewart, the 1st of Kynachan, Circa 1703-1733



Graphic No. 216

Lt General David Stewart, Ret. from The Black Watch, the last holder of Garth. Circa 1820

THE COLLECTOR



25 April 1977

Issue Number One

GENEALOGY IS NOT FATAL, BUT IT IS A GRAVE DISEASE

(1) Alexander STEWART I, GGGG Grandfather
bp. Foss, Perth, Scotland
d. 1760-70, Foss, Perth, Scotland
& Christian STEWART I, GGGG Grandmother
bp. Scotland
dp. Foss, Perth, Scotland
m. 21 Jul 1743, Dull, Perth, Scotland

(2) John STEWART, GGGG Uncle
bp. Foss, Perth, Scotland
& Anne UNKNOWN
b. 1746
d. 20 Nov 1817
brp. Colonial Cemetery, Johnstown, New York

(2) Elspet STEWART, GGGG Aunt
bp. Foss, Perth, Scotland

(2) Isobel STEWART, GGGG Aunt
bp. Foss, Perth, Scotland

(2) Robert STEWART I, GGG Grandfather
b. 1750, Foss, Perth, Scotland
d. 23 Jul 1837, Johnstown, Fulton, New York
brp. Colonial Cemetery, Johnstown, New York
& Jane WILSON, GGG Grandmother
b. 1754, Fortingal, Perth, Scotland
d. 12 Oct 1837, Johnstown, Fulton, New York
brp. Colonial Cemetery, Johnstown, New York
m. 18 Jan 1778, Fortingal, Perth, Scotland

(2) Christian STEWART II, GGGG Aunt
bp. Foss, Perth, Scotland

(2) Margaret STEWART, GGGG Aunt
bp. Foss, Perth, Scotland

(2) Jean STEWART, GGGG Aunt
bp. Foss, Perth, Scotland

(2) Joseph STEWART, GGGG Uncle
bp. Foss, Perth, Scotland
d. abt 1810, Jamaica

Cuimhnich air na daoine o'n d'fhainig thu.

'Remember the men from whence you came'

Old Gaelic Proverb

HOW IT ALL BEGAN

When I was five, two young men 'flew in' an airplane to visit my oldest sister Francese. They landed in the pasture just north of the house. Ma was the first one out. Tailed closely by you know who.

Continued on Page 16

HOW DID WE EVER FIND THE PLACE

Early in our marriage I surmised that someday we would make that trip to Ireland. My spouse Mary Kathryn Bergin Stewart wanted to follow in the footsteps of her mother and sister to visit the family home in County Limerick.

Continued on Page 27

"OH ROBBIE, WASN'T IT WORTH IT?"

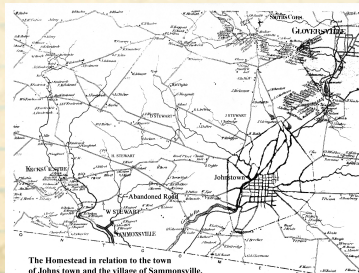
With those words, life for Robert and Jane Stewart began on the the 100 acre Homestead near Johnstown, New York in 1787. They were standing on the hill where Robert would build a house and barn next to the road from the village of Sammonsville, or Caghnawaga as it was called then

Continued on Page 85

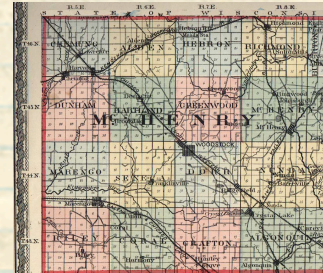
Alexander Stewart and Christian Stewart Wed 1743 Perthshire, Scotland




The Flying Bug Made a Serious bite



The Kingsborough Tract



Where? Who? How?



The Stewart Homestead, NY



James and Sarah